



**Government  
of South Australia**

**ADELAIDE MT LOFTY RANGES  
BUSHFIRE MANAGEMENT COMMITTEE**

**INTERIM  
BUSHFIRE MANAGEMENT AREA PLAN**

**SEPTEMBER 2012**

This interim plan for the Adelaide Mount Lofty Ranges Bushfire Management Area (BMA) has been reviewed in 2012 to confirm that existing or potential bushfire risks to people and communities and to outline strategies to achieve appropriate standards of bushfire management within the Adelaide Mount Lofty Ranges BMA.

The committee understands that –

- this interim plan is required to be kept under review and to ensure it remains consistent with the State Bushfire Management Plan.
- it is required to oversee the implementation of this plan and to report to the State Bushfire Co-ordination Committee on any failure or delay in relation to the implantation of the plan.

With this understanding the Adelaide Mount Lofty Ranges Bushfire Management Committee endorses and recommends that this interim plan dated September 2012, be approved by the State Bushfire Co-ordination Committee.



.....  
Brenton Hastie

Acting Chair of the Adelaide Mount Lofty Ranges Bushfire Management Committee

Dated this 22 day of October 2012

*For and on behalf of the Adelaide Mount Lofty Ranges Bushfire Management Committee*

# TABLE OF CONTENTS

1	AUTHORISATION.....	4
1.1	INTERIM BUSHFIRE MANAGEMENT AREA PLANS .....	4
1.2	QUALIFYING STATEMENT .....	4
2	INTRODUCTION.....	5
2.1	BACKGROUND .....	5
2.2	AIM AND OBJECTIVES.....	5
2.3	REPORTING AND COMMUNICATION STRUCTURE .....	5
3	DESCRIPTION OF ADELAIDE MT LOFTY RANGES BMA.....	6
3.1	LOCATION.....	6
3.2	TOPOGRAPHY .....	6
3.3	LAND USE .....	6
3.4	LAND TENURE.....	6
3.5	CLIMATE .....	6
3.5.1	Temperature .....	6
3.5.2	Wind and Weather Patterns .....	7
3.5.3	Dry Lightning History.....	7
3.5.4	Rainfall .....	8
3.6	FIRE BAN DISTRICT (FBD) AND BUSHFIRE SEASON .....	8
3.7	POPULATION AND DEMOGRAPHICS .....	8
3.8	HISTORY OF BUSHFIRE .....	8
3.8.1	Fuel Hazard Type.....	8
3.8.2	Fire History.....	9
3.8.3	Fire Frequency.....	9
3.8.4	Time Since Last Fire .....	9
3.8.5	Fire Thresholds for Vegetation Categories.....	9
3.8.6	Fire Cause Statistics .....	10
3.9	OTHER RELEVANT AGENCY PLANS.....	10
4	RISK ASSESSMENT .....	10
4.1	LIKELIHOOD OF BUSHFIRE.....	10
4.1.1	Likelihood Assessment of Assets.....	11
4.2	CONSEQUENCE OF BUSHFIRE .....	11
4.2.1	Human Settlement Assets.....	11
4.2.2	Special Fire Protection Assets .....	11
4.2.3	Economic/Critical Infrastructure Assets.....	11
4.2.4	Environmental Assets .....	11
4.2.5	Cultural Assets .....	12
4.3	ASSET AND TREATMENT LIST .....	12
5	BUSHFIRE SAFER PLACES .....	12
6	ASSETS AND CURRENT RISK TREATMENTS.....	13
APPENDIX 1	Contextual Maps .....	119
MAP 1	ADELAIDE MT LOFTY RANGES BUSHFIRE MANAGEMENT AREA .....	119
MAP 2	TOPOGRAPHY .....	120
MAP 3	FIRE BAN DISTRICTS.....	121
MAP 4	POPULATION .....	122
MAP 5	MAJOR VEGETATION GROUPS .....	123
MAP 6	FIRE FREQUENCY .....	124
MAP 7	TIME SINCE LAST FIRE .....	125
APPENDIX 2	Ecological Fire Management Guidelines .....	126
APPENDIX 3	Bushfire Safer Precinct Maps.....	129

# 1 AUTHORISATION

This Interim Bushfire Management Area Plan (BMAP) has been prepared in accordance with Section 73A of the *Fire and Emergency Services Act 2005 (SA)* and is endorsed by the Adelaide Mt Lofty Ranges BMC.

Pursuant to Section 73A(9) this Interim BMAP is authorised by the State Bushfire Coordination Committee (SBCC).

## 1.1 INTERIM BUSHFIRE MANAGEMENT AREA PLANS

Due to the recent formation of Bushfire Management Committees (BMCs) and the substantial changes required to implement the new BMAP process, the State Bushfire Coordination Committee (SBCC) has resolved to develop Interim BMAPs. The interim planning process will assist in supporting an orderly transition from the former Bushfire Prevention planning processes to the new framework.

Interim BMAPs will incorporate preliminary risk assessment information for the BMA from Part One of the Interim State Bushfire Management Plan (SBMP), together with context and existing risk treatment information from CFS Regional Bushfire Prevention Plans, Local Government District Bushfire Prevention Plans and will include the relevant land management agency plans for the BMA. The land management agency plans will accompany this Interim BMAP and will be included into the Final BMAP in due course.

A significant element in managing the transition from the former planning process to the new BMAP process is to:

- a) Document existing risk treatment works.
- b) Identify whether or not areas of highest bushfire risks are included in the existing risk treatment works.
- c) Identify how well the treatments are aligned to current SA Government bushfire management policy.

The Interim BMAP process will assist in this process by initially documenting all of the existing risk treatments within a BMA and then assessing these against both the preliminary risk assessment and current risk assessment policy.

This process will enable the Interim BMAPs to provide guidance to BMCs and member organisations regarding appropriate risk treatment priorities within their BMA until a comprehensive BMAP is developed.

## 1.2 QUALIFYING STATEMENT

The SBCC notes that this interim plan is not comprehensive and all assets that require protection (including cultural, environmental and some infrastructure) have not been identified.

Due to the complete risk management framework not being fully applied some prevention measures in this interim plan are still quite general and therefore need to be implemented responsibly.

During the period of implementation of interim plans, protection measures that include clearance beyond existing approvals or exemptions under the Native Vegetation Act 1991 will require approval by the Fire Committee of the Native Vegetation Council.

## **2 INTRODUCTION**

### **2.1 BACKGROUND**

The Interim BMAP is a strategic document that identifies community assets at risk from bushfire and sets out a programme of treatments to reduce the risk to these assets within a BMA. Treatments may include such things as hazard reduction, community education, fire access track maintenance and property preparation. Annual programs to implement the treatments identified in this plan will be undertaken by the relevant land managers and fire fighting authorities.

Interim BMAPs are required to comply with guidelines established by the SBCC and be consistent with the State Bushfire Management Plan (SBMP).

This document, the accompanying maps and other land management agency documents together will form the Interim BMAP for the Adelaide Mt Lofty Ranges BMA.

This Interim BMAP is intended to provide guidance to BMCs regarding management of bushfire risk within the BMA until the full BMAP is developed.

### **2.2 AIM AND OBJECTIVES**

The aim of this Interim BMAP is to minimise the risk of adverse impact of bushfires on life, property and the environment.

The objectives of this Interim BMAP are to:

- a) reduce the number of human-induced bushfire ignitions that cause damage to life, property and the environment
- b) manage fuel to reduce the rate of spread and intensity of bushfires, while minimising environmental/ecological impacts
- c) reduce the community's vulnerability to bushfires by improving its preparedness
- d) provide strategies and actions which will contribute towards minimising the potential to cause damage to life, property and the environment.

### **2.3 REPORTING AND COMMUNICATION STRUCTURE**

The State Bushfire Coordination Committee (SBCC) is required under Section 71A of the Fire and Emergency Services Act 2005 to provide advice and policy direction to the Minister and Bushfire Management Committees (BMCs) on bushfire management issues. The BMC's report directly to the SBCC.

It is the SBCC's responsibility to ensure that key stakeholders, as outlined below, are kept well informed of SBCC activities:

- BMCs
- Land Management Agencies
- Local Government Association
- State Emergency Management Committee
- Zone Emergency Management Committees
- Board of the South Australian Fire and Emergency Services Commission
- Agencies responsible for administration of Special Fire Protection assets not represented on the SBCC

## **3 DESCRIPTION OF ADELAIDE MT LOFTY RANGES BMA**

### **3.1 LOCATION**

MAP 1 (Appendix 1) shows the extent of the Adelaide Mt Lofty Ranges BMA.

The Adelaide Mt Lofty Ranges BMA encompasses the following Local Government Areas:

- Adelaide Hills Council
- City of Burnside
- City of Campbelltown
- The Barossa Council
- The Town of Gawler
- City of Marion
- City of Salisbury
- City of Onkaparinga
- City of Mitcham
- District Council of Mt Barker
- City of Playford
- City of Tea Tree Gully

### **3.2 TOPOGRAPHY**

MAP 2 (Appendix 1) illustrates the topography of the land within the BMA.

The Adelaide Hills rise from the eastern edge of the Adelaide Plain. The topography is generally rolling hills with more severe gullies and creeks to the west and more undulating hills to the east and north. In the northwest Hills Face Zone there are complex steep escarpments and gullies with reservoirs, pine plantations and conservation areas with remnant vegetation. To the south is the Onkaparinga Valley with rolling hills and less continuous vegetation than that in the Mount Lofty Ranges.

### **3.3 LAND USE**

- Agriculture
- Viticulture
- Commercial Forestry
- Conservation
- Tourism
- Industrial

### **3.4 LAND TENURE**

- Private ownership – residential and industrial/commercial
- Council managed areas
- SA Water
- ForestrySA
- Department for Environment and Natural Resources (DENR)

### **3.5 CLIMATE**

#### **3.5.1 Temperature**

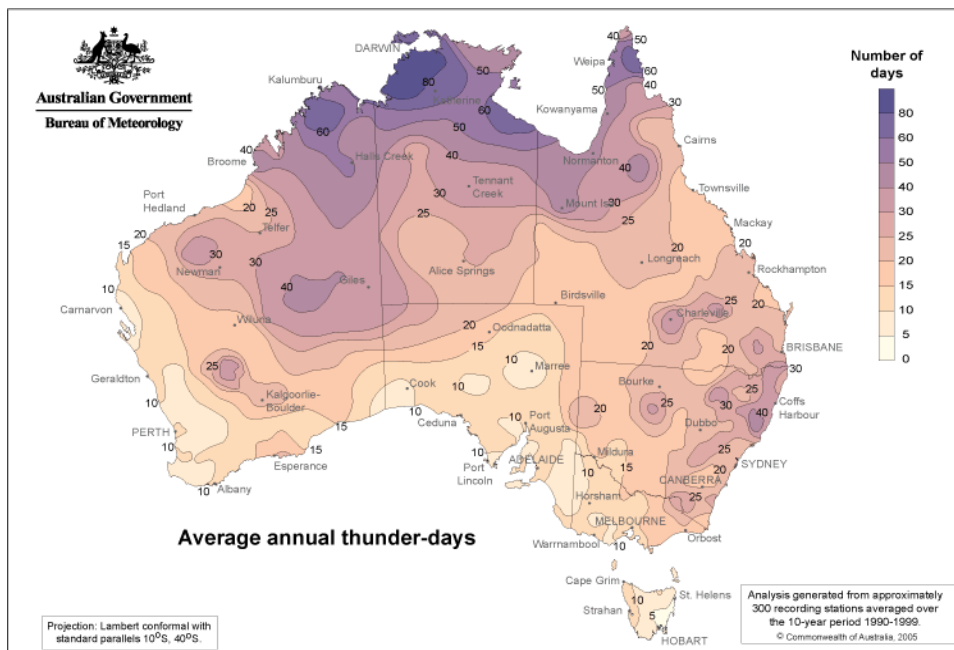
The hottest months of the year are typically January to mid-March with the average daily maximum temperature being around 27°C. The maximum temperatures exceed 35°C on approximately 14 days each summer and may be over 40°C on 2 days, although recently these averages have been greatly exceeded. The winter temperatures range between 5 - 15°C.

### 3.5.2 Wind and Weather Patterns

During the summer a succession of high pressure systems track from west to east, usually five to seven days apart. The centres of these high pressure systems generally pass to the south of Adelaide, producing south easterly, easterly or north easterly winds. As these high pressure systems move to the east, the wind direction turns north-east to northerly, often bringing a stream of dry and hot air across the BMA.

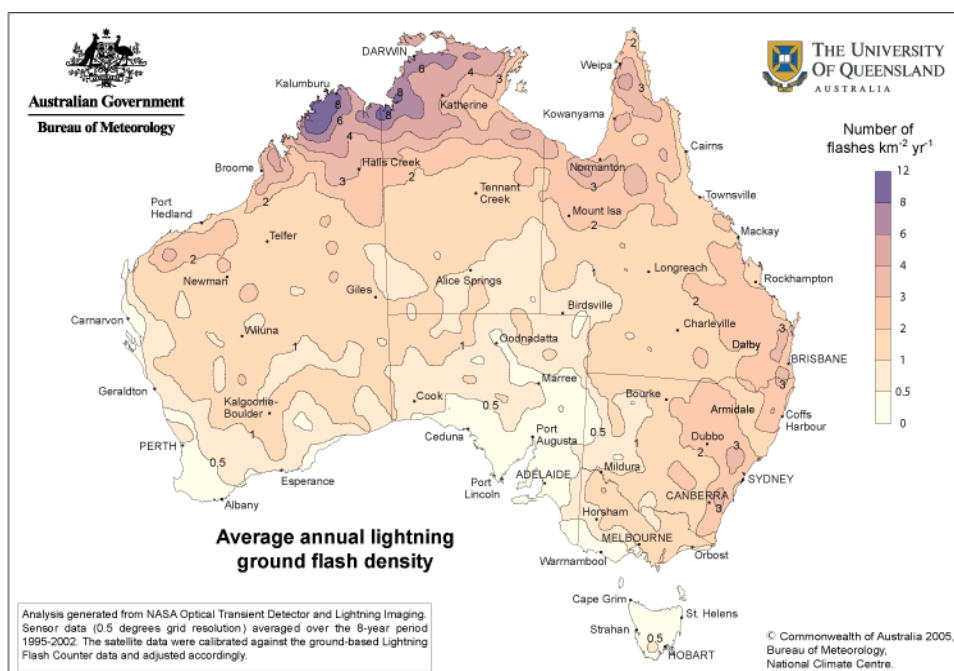
### 3.5.3 Dry Lightning History

The map below shows that the Adelaide Mt Lofty Ranges BMA, from 1990 – 1999, experienced on average 10 – 15 annual thunder-days.



([www.bom.gov.au](http://www.bom.gov.au))

Lightning can be experienced any time of the year but is more frequent during late Spring and Summer. Lightning strikes are more likely to occur in the northern areas where iron stone is more prominent. The map below shows that the BMA's average annual lightning ground flash density, between 1995 – 2002, was 0 – 0.5km<sup>-2</sup>yr<sup>-1</sup>.



([www.bom.gov.au](http://www.bom.gov.au))

### 3.5.4 Rainfall

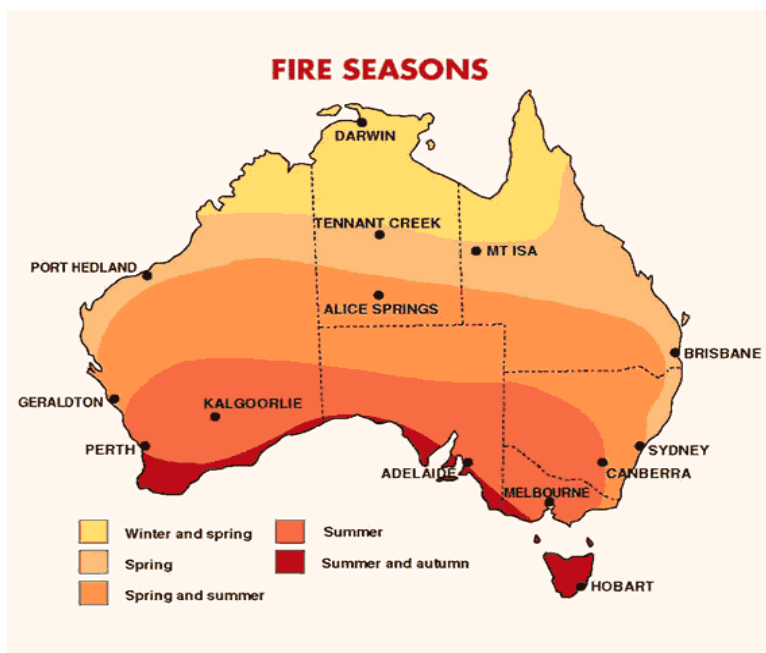
Rainfall is seasonal across the BMA with 40% of the total annual rainfall tending to occur in the winter months compared with only 10% in the summer months. The majority of rain falls between May and September. The amount of rainfall varies across the BMA and the annual average rainfall varies between 700 – 1000mm.

### 3.6 FIRE BAN DISTRICT (FBD) AND BUSHFIRE SEASON

The BMA encompasses the following Fire Ban District (illustrated in **MAP 3** – Appendix 1):

Mount Lofty Ranges – Fire Danger Season Starts: 1 December and Finishes: 30 April

Affects: Adelaide Hills, Alexandrina, Barossa, Burnside, Campbelltown, Gawler, Mid Murray, Mitcham, Mt Barker, Onkaparinga, Playford, Salisbury, Tea Tree Gully, Unley, Walkerville, West Torrens



([www.bom.gov.au](http://www.bom.gov.au))

The above illustration shows that the bushfire season for the Adelaide Mt Lofty Ranges BMA is throughout the Summer and Autumn months.

### 3.7 POPULATION AND DEMOGRAPHICS

An overview of the population of the BMA is shown in **MAP 4** (Appendix 1).

The Adelaide Mt Lofty Ranges BMA is one of the most densely populated rural fire regions in the state. In most areas there has been rapid growth around central townships with residential development now extending as far south as Metropolitan Adelaide as Pt Noarlunga and Seaford Rise. Mt Barker has also experienced rapid growth due to the opening up of land for new development. Urban sprawl is now inhibited by the creation of an urban growth boundary, however, populations continue to grow within the townships and settlements of the BMA.

### 3.8 HISTORY OF BUSHFIRE

#### 3.8.1 Fuel Hazard Type

**MAP 5** (Appendix 1) displays the Major Vegetation Groups (MVGs) present within the BMA.

Due to the past selective clearance of native vegetation and the ongoing incremental clearance of small blocks or single trees, the remaining native vegetation in the Mt Lofty Ranges is fragmented. Many vegetation associations are listed as being of conservation significance.

The majority of remnant vegetation in the Mt Lofty Ranges now comprises *Eucalypt* woodlands with a heath or shrubby understorey, which occurs in areas with poorer soils and steep slopes. The condition of most areas of native vegetation has been compromised by weed invasion, grazing (preventing regeneration, changing species composition and removing ground cover), past logging practices, and altered frequency of fires.

The plains to the south of the Mount Lofty Ranges are predominated with grazing land, punctuated with native bush land and cultivated timber.

### 3.8.2 Fire History

The following years and locations of fires relevant to the Adelaide Mt Lofty Ranges BMA were taken from Appendix D Fire History in Australia in the COAG National Inquiry on Bushfire Mitigation and Management. It is not a definitive list of all fire occurrences within the BMA.

1938 – 1939	Adelaide Hills
1943 – 1944	Adelaide Hills
1948 – 1949	Bridgewater, Mt Barker
1950	Mt Lofty
1951 Dec	Adelaide Hills, Woodside, Stirling, Lenswood
1954 – 1955	Mt Lofty Ranges
1980	Adelaide Hills
1983	Mt Osmond
1985	Adelaide Hills

### 3.8.3 Fire Frequency

**MAP 6** (Appendix 1) displays the fire frequency within the BMA.

Generally, the fire frequency has been large areas burnt once with smaller pockets burnt twice within these areas. The map illustrates that the majority of the fires have occurred in the central and southern reaches of the BMA.

### 3.8.4 Time Since Last Fire

**MAP 7** (Appendix 1) illustrates the time since last fire in the BMA.

The map shows that large tracts of land throughout the BMA were burnt 21 – 30 years ago, between 1981–1990. There are smaller contained areas that have experienced fire within the last 10 years. An area was burnt from Gumeracha beyond Mount Torrens 41 – 50 years ago and areas in the north, central and south of the BMA experienced fires 31 – 40 years ago.

### 3.8.5 Fire Thresholds for Vegetation Categories

Fire Management Plans (FMPs) compiled by DENR for areas within the Adelaide Mt Lofty Ranges BMA will outline fire thresholds with regards to the Ecological Fire Management Guidelines (EFMGs) for the Major Vegetation Groups (MVGs) present.

For the *Eucalyptus* with shrubby understorey major vegetation sub-group, mentioned in Section 3.8.1, the lower threshold is 20 years and upper threshold is 50 years. This means that it is not ecologically beneficial for this vegetation category to experience bushfire before 20 years or after 50 years of growth.

The Ecological Fire Management Guidelines for South Australia are included as **Appendix 2** for reference and is used by DENR in their Fire Management Plans.

### 3.8.6 Fire Cause Statistics

The following table shows select statistics for rural fire causes sorted by CFS Groups for the periods 2008 – 2009 and 2009 – 2010. The top two fire causes from 2005 to 2010 are consistently burning and burn offs without permits and deliberate starts.

RURAL FIRE CAUSE	2005/2006	2006/2007	2007/2008	2008/2009	2009/2010
Burning and Burn Offs – with Permit	9	20	12	15	13
Burning and Burn Offs – without Permit	53	58	58	64	31
Campfire	24	30	26	27	9
Harvesting and Mechanical Cutting Tools	10	17	9	12	10
Lightning	19	24	7	3	7
Deliberate	42	82	71	63	26
Other	23	36	21	39	11
Rubbish Heap	10	27	25	27	8
Slasher/Mower	11	14	9	18	13
Undetermined	209	159	134	103	38

### 3.9 OTHER RELEVANT AGENCY PLANS

- South Australian Police (SAPOL) Operation Nomad.
- DENR (2009 – 2019) Fire Management Plan – Reserves of the Southern Foothills, Mount Lofty Ranges
- DENR (2009 – 2019) Fire Management Plan – Reserves of the Hills Face Zone, Mount Lofty Ranges
- DENR (2009 – 2019) Fire Management Plan – Reserves of the Onkaparinga Valley
- ForestrySA (2010) Fire Management Plan
- ForestrySA (2008) Mount Crawford Forest Reserve and Little Mount Crawford Native Forest Reserve – Management Plan
- SA Water (2009) South Para, Barossa and Warren Reservoir Reserves Asset Management Plan – Part 2 Fire Management Plan
- SA Water (2011) Mount Bold Reservoir Reserve Detailed Asset Management Plan – Part 2 Fire Management Plan
- SA Water (2010) Millbrook and Kangaroo Creek Reservoir Reserves and Gorge and Gumeracha Weirs Asset Management Plan – Part 2 Fire Management Plan
- Stirling Linear park Fire Management Plan

## 4 RISK ASSESSMENT

Due to the nature of the Interim BMAP, which has been compiled from existing CFS Regional and Local Government District Bushfire Prevention Plans and land management agency plans, the risk assessment is based on the following methodology.

### 4.1 LIKELIHOOD OF BUSHFIRE

Using the contextual and history of bushfire information the BMC determined the likelihood of a bushfire occurring and threatening each asset within the BMA. If the likelihood was rated as extreme or very high, treatments for the assets were identified as high priority.

#### 4.1.1 Likelihood Assessment of Assets

The table below provides a guide regarding the likelihood assessment of bushfire impacting on assets to assist with determining the priority of assets requiring treatment.

LIKELIHOOD OF A BUSHFIRE IMPACTING ON AN ASSET	LIKELIHOOD RATING	TREATMENT PRIORITY
Almost Certain <i>Is expected to occur in most circumstances</i>	Extreme	Very High
Likely <i>Will probably occur in most circumstances</i>	Very High	High
Possible <i>Might occur at some stage</i>	Medium	Medium
Unlikely <i>Is not expected to occur</i>	Low	Low

## 4.2 CONSEQUENCE OF BUSHFIRE

For the purpose of this Interim BMAP the BMC was required to review and prioritise assets within the BMA to ensure that appropriate treatments are assigned to reduce the risk and impact of bushfire on human life and property. Particular emphasis was placed on reviewing and identifying the following asset types.

#### 4.2.1 Human Settlement Assets

The protection of human life is of highest priority and consequently settlement areas are a priority for reducing bushfire risk. Those assets that have the likelihood of a bushfire occurring and reaching them were identified and listed and appropriate treatments assigned to each of them.

#### 4.2.2 Special Fire Protection Assets

Some Human Settlement assets are considered for special protection because of their use and the vulnerability of the occupants. They include schools, child care centres, aged care facilities, hospitals, health clinics, and tourist accommodation.

Where these assets fall outside of human settlement risk treatment they were listed and appropriate treatments assigned to them.

#### 4.2.3 Economic/Critical Infrastructure Assets

The economic assets at risk from, and adversely affected by, bushfire were identified and appropriate treatments assigned to them. Priority was given to critical infrastructure that whose loss would negatively impact on a national, state or regional level.

#### 4.2.4 Environmental Assets

Environmental assets that fall under the Protected Areas category include national and conservation parks, wilderness protection areas, biosphere reserves, heritage agreements, forest reserves and indigenous protected areas.

Fire Management Plans, developed by the Department of Environment and Natural Resources (DENR), will be reviewed and incorporated into the BMAP where applicable. Fire Management Plans for public lands are currently being drafted by DENR and will be reviewed and adopted when they become available.

Other environmental asset categories considered comprise Threatened Species and Listed Ecological Communities. There are many plans in existence that relate to the conservation of these environmental assets, which will be incorporated during development of the BMAP to ensure treatments for such assets are aligned with existing conservation strategies and outcomes.

Environmental assets identified as Locally Important may be species, populations, ecological communities or habitats that the BMC, the local community or independent scientific experts consider important for the BMA, for which there is at least some scientific evidence that protection from bushfire would be beneficial. Such assets may exist at the extremes of their range, have iconic value to the region or may exist only in isolated fragments that are vulnerable to extinction if threatened by bushfire.

Where Locally Important environmental assets are identified within a BMA, a submission will be made to the SBCC Ecological Technical Reference Group to make an assessment of the consequence ratings.

#### **4.2.5 Cultural Assets**

Cultural assets defined as Aboriginal or Non-Indigenous Heritage are included if they are at threat from bushfire.

Aboriginal Cultural assets are protected with specific conditions set regarding the use and display of information. The spatial data is supplied by the Aboriginal Affairs and Reconciliation Division of the Department of Premier and Cabinet and will be controlled by the CFS Bushfire Management Planning Officers.

Non-Indigenous Heritage assets may include those places or items of significant cultural value arising from the early occupation of South Australia by European or other settlers.

Other Cultural Assets include community halls, places of religious or spiritual worship, clubs or recreational facilities of local importance that are valued by the community.

### **4.3 ASSET AND TREATMENT LIST**

A listing of assets identified by the BMC forms Section 6 of this Interim BMAP and states current treatments and the priority of applying those treatments. The list is ordered by the assigned treatment priority from high to low and is used as guidance for each responsible agency's bushfire risk mitigation works.

This listing does not include environmental/cultural assets identified in other land management agency plans. These are included as attachments of this plan.

## **5 BUSHFIRE SAFER PLACES**

Bushfire Safer Precincts are a defined area within outer metropolitan suburbs, large rural townships or regional cities that is sufficiently distant from vegetation to reduce the risk of exposure to direct flame or severe radiant heat. The areas have generally low levels of bushfire fuel but may be exposed to spark, ember attack and smoke.

Last Resort Refuges are a place of last resort during the passage of a fire where there are no bushfire safer settlements or bushfire safer precincts. These areas are generally publically recognisable open spaces producing a minimum level of protection from radiant heat and direct flame contact. There are no facilities or services guaranteed and the Last Resort Refuge should only be used when personal Bushfire Survival Plans cannot be implemented or have failed.

Bushfire Safer Precincts and Last Resort Refuges are incorporated in the asset listing for ongoing treatment to maintain current relevance. It is the responsibility of the BMC to review the Bushfire Safer Precincts and Last Resort Refuges annually or after significant events that may alter their status or boundaries.

**Appendix 3** contains the Bushfire Safer Precinct maps relevant to the BMA.

## 6 ASSETS AND CURRENT RISK TREATMENTS

This list of assets and their current risk treatments was compiled from the relevant Regional and District Bushfire Prevention Plans encompassed with in this BMA. The assets are considered at risk of bushfire within the BMAP framework. The assets and their treatments have been sorted with regard to priority assets at highest risk of bushfire across the BMA landscape.

ASSETS and TREATMENTS									
Asset Type	Asset Sub Type	Asset Name	Treatment Priority	Treatment Location	Treatment Strategy	Treatment Works	Time Frame	Responsible Agency	District/Council BPP
Human Settlement	Residential	Macclesfield	VERY HIGH	Ratepayers	Community Education	Send Bushfire Prevention Advisory Notice	Sep	Local Government	DC Mount Barker
Human Settlement	Residential	Macclesfield	VERY HIGH		Preparedness	Commence Property Inspections and issue Section 105F Notices where necessary	Oct – Nov	Local Government	DC Mount Barker
Human Settlement	Residential	Macclesfield	VERY HIGH		Preparedness	Re-inspect and issue final warning notices before arranging hazard reduction at owners expense	Dec	Local Government	DC Mount Barker
Human Settlement	Residential	Macclesfield	VERY HIGH	Council Reserves	Hazard Reduction	Maintain low fuel loads	Oct – Dec	Local Government	DC Mount Barker
Human Settlement	Residential	Macclesfield	VERY HIGH	Roadsides Inside and Out of Townships	Hazard Reduction	Slashing	Oct – Dec	Local Government	DC Mount Barker
Human Settlement	Residential	City of Tea Tree Gully	VERY HIGH	Cobbler Valley Recreation Park	Hazard Reduction	Maintain Buffer Zones and Fire Breaks		DENR	TTG BPP (2010)
Human Settlement	Residential	City of Tea Tree Gully	VERY HIGH	Little Para Reservoir	Ignition Management	Gates Locked - Access restricted to public	Total Fire Ban Days	SA WATER	TTG BPP (2010)
Human Settlement	Residential	City of Tea Tree Gully	VERY HIGH	District – Private Land and Dwellings	Hazard Reduction	Maintain 20m Fuel Modified Zones to height of 10cm		Local Government	TTG BPP (2010)

Asset Type	Asset Sub Type	Asset Name	Treatment Priority	Treatment Location	Treatment Strategy	Treatment Works	Time Frame	Responsible Agency	District/Council BPP
Human Settlement	Residential	City of Tea Tree Gully	VERY HIGH	Land Owners in District	Community Education	Mail Letters re: responsibilities under FESA and advise formal notice and subsequent inspection follows mid Nov	Nov	Local Government	TTG BPP (2010)
Human Settlement	Residential	City of Tea Tree Gully	VERY HIGH	Roadside Verges throughout District	Hazard Reduction	Implement mechanical Roadside Vegetation Management	Aug - Nov	Local Government	TTG BPP (2010)
Human Settlement	Residential	City of Tea Tree Gully	VERY HIGH	Selected Highway Roadside Verges throughout District	Hazard Reduction	Implement mechanical Roadside Vegetation Management		DTEI	TTG BPP (2010)
Human Settlement	Residential	City of Tea Tree Gully	VERY HIGH	District	Ignition Management	Enforce EPA Act – Burning Policy 1994		Local Government	TTG BPP (2010)
Human Settlement	Residential	City of Tea Tree Gully	VERY HIGH	District	Ignition Management	Permits for Burning required all year and only issued for hazard reduction operations		Local Government	TTG BPP (2010)
Human Settlement	Residential	City of Tea Tree Gully	VERY HIGH	Council Boundaries and High Risk Areas	Community Education	Erect Fire Awareness Signs	Erect – Nov Remove - May	Local Government	TTG BPP (2010)
Human Settlement	Residential	City of Tea Tree Gully	VERY HIGH		Preparedness	Audit District Bushfire Prevention Plan		Local Government	TTG BPP (2010)
Human Settlement	Residential	City of Tea Tree Gully	VERY HIGH		Property Planning	Incorporate Hazard Reduction Programmes into Reserves Management Plan		Local Government	TTG BPP (2010)
Human Settlement	Residential	City of Tea Tree Gully	VERY HIGH	Strategic Fuel Breaks and Fire Tracks	Preparedness	Inspect	Oct	FPO - Local Government	TTG BPP (2010)

Asset Type	Asset Sub Type	Asset Name	Treatment Priority	Treatment Location	Treatment Strategy	Treatment Works	Time Frame	Responsible Agency	District/Council BPP
Human Settlement	Residential	Mount Osmond	VERY HIGH	Inaccessible Road Reserves	Hazard Reduction	Use herbicide or burn	Nov – during FDS	Local Government	BURN BPP (2006)
Human Settlement	Residential	Mount Osmond	VERY HIGH	Fire Hydrants in Burnside Bushfire Area	Preparedness	Clear of flammable growth	Oct – Dec	Local Government	BURN BPP (2006)
Human Settlement	Residential	Mount Osmond	VERY HIGH	All Properties	Preparedness	Inspect and issue Section 105F Notices where necessary and follow up	Sept	Local Government	BURN BPP (2006)
Human Settlement	Residential	Mount Osmond	VERY HIGH	Non-compliant Properties	Hazard Reduction	Reinspect and Engage contractors to reduce fuel loads	Nov – Dec	Local Government	BURN BPP (2006)
Human Settlement	Residential	Mount Osmond	VERY HIGH	Accessible Allotments under 1 hectare	Hazard Reduction	Slash or mow to height of <10cm	Nov	Local Government	BURN BPP (2006)
Human Settlement	Residential	Mount Osmond	VERY HIGH	Inaccessible Allotments under 1 hectare	Hazard Reduction	Clear by burning	Nov	Local Government	BURN BPP (2006)
Human Settlement	Residential	Mount Osmond	VERY HIGH	Around perimeter of accessible Allotments over 1 hectare	Hazard Reduction	Maintain 10m wide fuel reduced zone by slash or mow	Nov	Local Government	BURN BPP (2006)
Human Settlement	Residential	Mount Osmond	VERY HIGH	Around perimeter of inaccessible Allotments over 1 hectare	Hazard Reduction	Maintain 10m wide fuel reduced zone by burning off	Nov	Local Government	BURN BPP (2006)
Human Settlement	Residential	Mount Osmond	VERY HIGH	Fire Access Tracks	Preparedness	Tour area for familiarisation and check	Oct	Local Government and Mt Lofty CFS Group	BURN BPP (2006)
Human Settlement	Residential	Mount Osmond	VERY HIGH		Hazard Reduction	Issue Permits for Hazard Reduction Burning	1 Sep – 31 Oct 1 May – 31 May	Local Government	BURN BPP (2006)
Human Settlement	Residential	Mount Osmond	VERY HIGH	Boundary Areas near Residential Housing within Burnside Bushfire Area	Hazard Reduction	Small, regular prescribed burns to reduce fuel loads	Spring / Autumn Review annually – adhoc	Local Government	BURN BPP (2006)

Asset Type	Asset Sub Type	Asset Name	Treatment Priority	Treatment Location	Treatment Strategy	Treatment Works	Time Frame	Responsible Agency	District/Council BPP
Human Settlement	Residential	Mitcham District Council Area	VERY HIGH	Annual 4 page spread in Community News Council Foyer Display Mailouts to targeted residents Signs on major roads in area	Community Education	Implement public fire education campaigns – press releases, placards, mailouts	At the end of FDS and prior to the start of the new one	FPO - Local Government	MIT BPP (2009 – 2010)
Human Settlement	Residential	Mitcham District Council Area	VERY HIGH	Publish 16 days of free dumping for residents	Hazard Reduction	Promote free dumping service and encourage back yard clean ups	At the end of FDS and prior to the start of the new one	Local Government	MIT BPP (2009 – 2010)
Human Settlement	Residential	Mitcham District Council Area	VERY HIGH	On request from public or Community forums	Community Education	Public Speaking at clubs, schools and organised street committees	On request all year	FPO - Local Government	MIT BPP (2009 – 2010)
Human Settlement	Residential	Mitcham District Council Area	VERY HIGH	Issue Permits to residents to do burn during off season	Community Education	Provision of information, education, inspection and permit issuing	Education program & inspections continue all year	FPO - Local Government	MIT BPP (2009 – 2010)
Human Settlement	Residential	Mitcham District Council Area	VERY HIGH	Area 1 – Eastern side of Old Belair Road through Brownhill Creek Valley, Mt Barker Road, Northern side of Sheoak Road	Community Education	Community Safe Fire Groups – three operating	On request from CFS prior to & including FDS	CFS	MIT BPP (2009 – 2010)
Human Settlement	Residential	Mitcham District Council Area	VERY HIGH	Private Landholders	Hazard Reduction	Inspect properties and issue Section 105F Notices	Meetings through CFS on request	FPO – Local Government	MIT BPP (2009 – 2010)
Human Settlement	Residential	Mitcham District Council Area	VERY HIGH	New Dwellings	Property Planning	Ensure planning and construction for housing incorporates bushfire protection principles	Ongoing	Local Government	MIT BPP (2009 – 2010)

Asset Type	Asset Sub Type	Asset Name	Treatment Priority	Treatment Location	Treatment Strategy	Treatment Works	Time Frame	Responsible Agency	District/Council BPP
Human Settlement	Residential	Mitcham District Council Area	VERY HIGH	Public Lands	Hazard Reduction	Inspect and undertake fuel reduction as appropriate	Ongoing	Local Government	MIT BPP (2009 – 2010)
Human Settlement	Residential	Mitcham District Council Area	VERY HIGH	Vacant Allotments	Preparedness	Maintain Register and issue Section 105F Notices where necessary	Nov-April	Local Government	MIT BPP (2009 – 2010)
Human Settlement	Residential	Mitcham District Council Area	VERY HIGH	High Risk Streets	Community Education	Target for Bushfire Prevention Awareness	May-Nov	Local Government	MIT BPP (2009 – 2010)
Human Settlement	Residential	Mitcham District Council Area	VERY HIGH	Belair National Park	Preparedness	Liaise with regarding Bushfire Prevention	May-nov	Local Government and DENR	MIT BPP (2009 – 2010)
Human Settlement	Residential	Mitcham District Council Area	VERY HIGH	Railway Corridors	Preparedness	Liaise with regarding Bushfire Prevention	Oct-Dec	Local Government and Australian Rail Track Corporation and Trans Adelaide	MIT BPP (2009 – 2010)
Human Settlement	Residential	Mitcham District Council Area	VERY HIGH	Country Club and adjacent Golf Course	Preparedness	Liaise with regarding Bushfire Prevention	Oct - Dec	Local Government and Belair Country Club	MIT BPP (2009 – 2010)
Human Settlement	Residential	Mitcham District Council Area	VERY HIGH	Sturt River Gorge and Tributaries	Preparedness	Liaise with regarding Bushfire Prevention	Oct-Dec	Local Government	MIT BPP (2009 – 2010)
Human Settlement	Residential	Mitcham District Council Area	VERY HIGH	Belair Caravan Park	Preparedness	Liaise with regarding Bushfire Prevention	Oct-dec	Local Government and owners of Belair Caravan Park	MIT BPP (2009 – 2010)
Human Settlement	Residential	Mitcham District Council Area	VERY HIGH	Reserves: Mountbatten, Sleeps Hill Quarry, Saddle Hill, O'Dea's Quarry, Belair, Ellis Avenue, Ashby	Hazard Reduction	Inspect regularly and reduce fuel loads when necessary	May-Nov	Local Government	MIT BPP (2009 – 2010)

Asset Type	Asset Sub Type	Asset Name	Treatment Priority	Treatment Location	Treatment Strategy	Treatment Works	Time Frame	Responsible Agency	District/Council BPP
Human Settlement	Residential	Mitcham District Council Area	VERY HIGH	Upper Sturt Road	Hazard Reduction	Establish strategic fire breaks	May-Oct	Local Government	MIT BPP (2009 – 2010)
Human Settlement	Residential	Mitcham District Council Area	VERY HIGH	Olave Hill Road	Hazard Reduction	Establish strategic fire breaks	May-Oct	Local Government	MIT BPP (2009 – 2010)
Human Settlement	Residential	Mitcham District Council Area	VERY HIGH	Southern side of The Boulevard and Gorge Road	Hazard Reduction	Establish strategic fire breaks	May-Oct	Local Government	MIT BPP (2009 – 2010)
Human Settlement	Special Fire Protection	Bellevue Nursing Home	VERY HIGH	Southern Side	Hazard Reduction	Establish strategic fire breaks	May-Oct	Local Government	MIT BPP (2009 – 2010)
Human Settlement	Special Fire Protection	Resthaven Retirement Village	VERY HIGH	Southern Side	Hazard Reduction	Establish strategic fire breaks	May-Oct	Local Government	MIT BPP (2009 – 2010)
Human Settlement	Residential	Mitcham District Council Area	VERY HIGH	Southern side of Properties along Bushland Drive extending to western side of Mountbatten Reserve	Hazard Reduction	Establish strategic fire breaks	May-Oct	Local Government	MIT BPP (2009 – 2010)
Human Settlement	Residential	Mitcham District Council Area	VERY HIGH	Northern side of properties along Caroline Avenue, Belair and extending to eastern side of Sleeps Hill Quarry Reserve	Hazard Reduction	Establish strategic fire breaks	May-Dec	Local Government	MIT BPP (2009 – 2010)
Human Settlement	Residential	Mitcham District Council Area	VERY HIGH	North western side of O'Dea's Quarry – Seaview Crescent and Railway Terrace to Meila Grove and Riviera Court, Panorama	Hazard Reduction	Establish strategic fire breaks	May-Dec	Local Government	MIT BPP (2009 – 2010)

Asset Type	Asset Sub Type	Asset Name	Treatment Priority	Treatment Location	Treatment Strategy	Treatment Works	Time Frame	Responsible Agency	District/Council BPP
Human Settlement	Residential	Mitcham District Council Area	VERY HIGH	Southern boundary of Randell Park	Hazard Reduction	Establish strategic fire breaks	May-Dec	Local Government	MIT BPP (2009 – 2010)
Human Settlement	Residential	Mitcham District Council Area	VERY HIGH	Eastern side of Wataparinga Reserve	Hazard Reduction	Establish strategic fire breaks	May-Dec	Local Government	MIT BPP (2009 – 2010)
Human Settlement	Residential	Mitcham District Council Area	VERY HIGH	Western side of properties on Grevillea Way, Gum Grove and Banksia Crescent linking to southern side of Ashby Reserve	Hazard Reduction	Establish strategic fire breaks	May-dec	Local Government	MIT BPP (2009 – 2010)
Human Settlement	Residential	Mitcham District Council Area	VERY HIGH	Gloucester Avenue to Riviera Court	Hazard Reduction	Establish strategic fire breaks	May-Dec	Local Government	MIT BPP (2009 – 2010)
Human Settlement	Residential	Mitcham District Council Area	VERY HIGH	Blackwood Forest Reserve	Hazard Reduction	Maintain and enhance major fire tracks	May- Dec	DENRt	MIT BPP (2009 – 2010)
Human Settlement	Residential	Mitcham District Council Area	VERY HIGH	Between Olave Hill Road and Turners Avenue	Hazard Reduction	Improve Access	May-Dec	Local Government	MIT BPP (2009 – 2010)
Human Settlement	Residential	Mitcham District Council Area	VERY HIGH	Between Turners Avenue/ Suffolk Road and Mountbatten Reserve	Hazard Reduction	Improve Access	May-Dec	Local Government	MIT BPP (2009 – 2010)
Human Settlement	Residential	Mitcham District Council Area	VERY HIGH	Area 4 – Karinya, Manson, Bellevue Heights, Mountbatten Reserve, Eden Hills Dump	Hazard Reduction	Inspect and implement hazard reduction	May - Oct	City of Mitcham Depot	MIT BPP (2009 – 2010)

Asset Type	Asset Sub Type	Asset Name	Treatment Priority	Treatment Location	Treatment Strategy	Treatment Works	Time Frame	Responsible Agency	District/Council BPP
Human Settlement	Residential	Mitcham District Council Area	VERY HIGH	Area 5 – Sleeps Hill, Saddle Hill, O'Dea's Quarry, Ellis Avenue, Ashby and Tumby Boulevard Reserves, Randell Park and Lynton Depot and dump	Hazard Reduction	Inspect and implement hazard reduction	May - Oct	City of Mitcham Depot	MIT BPP (2009 – 2010)
Human Settlement	Residential	Mitcham District Council Area	HIGH – VERY HIGH	Dunns Reserve, Hawthorndene Reserve, Jackson Reserve, Archibald Park, McTaggart Reserve, Randell Park, Sleeps Hill Quarry Reserve, Ashby Reserve, Tumby Boulevard	Hazard Reduction	Inspect regularly and reduce fuel loads when necessary	May- Nov	Local Government	MIT BPP (2009 – 2010)
Human Settlement	Residential	Bushfire Safer Precinct – Balhannah	HIGH	Perimeter and within Precinct	Hazard Reduction	Maintain Low Fuel Levels	Oct – May	Council	Adelaide Hills Council
Human Settlement	Residential	Bushfire Safer Precinct – Lobethal	HIGH	Perimeter and within Precinct	Hazard Reduction	Maintain Low Fuel Levels	Oct – May	Council	Adelaide Hills Council
Human Settlement	Residential	Bushfire Safer Precinct – Oakbank	HIGH	Perimeter and within Precinct	Hazard Reduction	Maintain Low Fuel Levels	Oct – May	Council	Adelaide Hills Council
Human Settlement	Residential	Bushfire Safer Precinct – Stirling	HIGH	Perimeter and within Precinct	Hazard Reduction	Maintain Low Fuel Levels	Oct – May	Council	Adelaide Hills Council
Human Settlement	Residential	Bushfire Safer Precinct – Uraidla	HIGH	Perimeter and within Precinct	Hazard Reduction	Maintain Low Fuel Levels	Oct – May	Council	Adelaide Hills Council
Human Settlement	Residential	Bushfire Safer Precinct – Woodside	HIGH	Perimeter and within Precinct	Hazard Reduction	Maintain Low Fuel Levels	Oct – May	Council	Adelaide Hills Council
Human Settlement	Residential	Bushfire Safer Precinct – Angaston	HIGH	Perimeter and within Precinct	Hazard Reduction	Maintain Low Fuel Levels	Oct – May	Council	The Barossa Council

Asset Type	Asset Sub Type	Asset Name	Treatment Priority	Treatment Location	Treatment Strategy	Treatment Works	Time Frame	Responsible Agency	District/Council BPP
Human Settlement	Residential	Bushfire Safer Precinct – Lyndoch	HIGH	Perimeter and within Precinct	Hazard Reduction	Maintain Low Fuel Levels	Oct – May	Council	The Barossa Council
Human Settlement	Residential	Bushfire Safer Precinct – Nuriootpa	HIGH	Perimeter and within Precinct	Hazard Reduction	Maintain Low Fuel Levels	Oct – May	Council	The Barossa Council
Human Settlement	Residential	Bushfire Safer Precinct – Tanunda	HIGH	Perimeter and within Precinct	Hazard Reduction	Maintain Low Fuel Levels	Oct – May	Council	The Barossa Council
Human Settlement	Residential	Bushfire Safer Precinct – Williamstown	HIGH	Perimeter and within Precinct	Hazard Reduction	Maintain Low Fuel Levels	Oct – May	Council	The Barossa Council
Human Settlement	Residential	Bushfire Safer Precinct – Hahndorf	HIGH	Perimeter and within Precinct	Hazard Reduction	Maintain Low Fuel Levels	Oct – May	Council	DC of Mt Barker
Human Settlement	Residential	Bushfire Safer Precinct – Mt Barker	HIGH	Perimeter and within Precinct	Hazard Reduction	Maintain Low Fuel Levels	Oct – May	Council	DC of Mt Barker
Human Settlement	Residential	Bushfire Safer Precinct – Nairne	HIGH	Perimeter and within Precinct	Hazard Reduction	Maintain Low Fuel Levels	Oct – May	Council	DC of Mt Barker
Human Settlement	Residential	Bushfire Safer Precinct – Evanston	HIGH	Perimeter and within Precinct	Hazard Reduction	Maintain Low Fuel Levels	Oct – May	Council	Town of Gawler
Human Settlement	Residential	Bushfire Safer Precinct – Evanston Gardens	HIGH	Perimeter and within Precinct	Hazard Reduction	Maintain Low Fuel Levels	Oct – May	Council	Town of Gawler
Human Settlement	Residential	Bushfire Safer Precinct – Evanston Park	HIGH	Perimeter and within Precinct	Hazard Reduction	Maintain Low Fuel Levels	Oct – May	Council	Town of Gawler
Human Settlement	Residential	Bushfire Safer Precinct – Evanston South	HIGH	Perimeter and within Precinct	Hazard Reduction	Maintain Low Fuel Levels	Oct – May	Council	Town of Gawler
Human Settlement	Residential	Bushfire Safer Precinct – Gawler	HIGH	Perimeter and within Precinct	Hazard Reduction	Maintain Low Fuel Levels	Oct – May	Council	Town of Gawler
Human Settlement	Residential	Bushfire Safer Precinct – Gawler East	HIGH	Perimeter and within Precinct	Hazard Reduction	Maintain Low Fuel Levels	Oct – May	Council	Town of Gawler
Human Settlement	Residential	Bushfire Safer Precinct – Gawler South	HIGH	Perimeter and within Precinct	Hazard Reduction	Maintain Low Fuel Levels	Oct – May	Council	Town of Gawler

Asset Type	Asset Sub Type	Asset Name	Treatment Priority	Treatment Location	Treatment Strategy	Treatment Works	Time Frame	Responsible Agency	District/Council BPP
Human Settlement	Residential	Bushfire Safer Precinct – Gawler West	HIGH	Perimeter and within Precinct	Hazard Reduction	Maintain Low Fuel Levels	Oct – May	Council	Town of Gawler
Human Settlement	Residential	Bushfire Safer Precinct – Blackwood	HIGH	Perimeter and within Precinct	Hazard Reduction	Maintain Low Fuel Levels	Oct – May	Council	City of Mitcham
Human Settlement	Residential	Last Resort Refuge – Birdwood Oval	HIGH	Vegetation Surrounding Site	Hazard Reduction	Maintain Low Fuel Levels	Oct – May	Council	Adelaide Hills Council
Human Settlement	Residential	Last Resort Refuge – Gumeracha Oval	HIGH	Vegetation Surrounding Site	Hazard Reduction	Maintain Low Fuel Levels	Oct – May	Council	Adelaide Hills Council
Human Settlement	Residential	Last Resort Refuge – Houghton Oval	HIGH	Vegetation Surrounding Site	Hazard Reduction	Maintain Low Fuel Levels	Oct – May	Council	Adelaide Hills Council
Human Settlement	Residential	Last Resort Refuge – Kersbrook Oval	HIGH	Vegetation Surrounding Site	Hazard Reduction	Maintain Low Fuel Levels	Oct – May	Council	Adelaide Hills Council
Human Settlement	Residential	Last Resort Refuge – Mt Torrens Oval	HIGH	Vegetation Surrounding Site	Hazard Reduction	Maintain Low Fuel Levels	Oct – May	Council	Adelaide Hills Council
Human Settlement	Residential	Last Resort Refuge – Curdnatta Recreation Park	HIGH	Vegetation Surrounding Site	Hazard Reduction	Maintain Low Fuel Levels	Oct – May	Council	The Barossa Council
Human Settlement	Residential	Last Resort Refuge – Mt Pleasant Oval	HIGH	Vegetation Surrounding Site	Hazard Reduction	Maintain Low Fuel Levels	Oct – May	Council	The Barossa Council
Human Settlement	Residential	Last Resort Refuge – Stockwell Recreation Park	HIGH	Vegetation Surrounding Site	Hazard Reduction	Maintain Low Fuel Levels	Oct – May	Council	The Barossa Council
Human Settlement	Residential	Last Resort Refuge – Callington Recreation Ground	HIGH	Vegetation Surrounding Site	Hazard Reduction	Maintain Low Fuel Levels	Oct – May	Council	DC of Mt Barker
Human Settlement	Residential	Last Resort Refuge – Echunga Recreation Ground	HIGH	Vegetation Surrounding Site	Hazard Reduction	Maintain Low Fuel Levels	Oct – May	Council	DC of Mt Barker
Human Settlement	Residential	Last Resort Refuge – Anembo Park	HIGH	Vegetation Surrounding Site	Hazard Reduction	Maintain Low Fuel Levels	Oct – May	Council	DC of Mt Barker

Asset Type	Asset Sub Type	Asset Name	Treatment Priority	Treatment Location	Treatment Strategy	Treatment Works	Time Frame	Responsible Agency	District/Council BPP
Human Settlement	Residential	Last Resort Refuge – Macclesfield Recreation Ground	HIGH	Vegetation Surrounding Site	Hazard Reduction	Maintain Low Fuel Levels	Oct – May	Council	DC of Mt Barker
Human Settlement	Residential	Last Resort Refuge – Meadows Oval	HIGH	Vegetation Surrounding Site	Hazard Reduction	Maintain Low Fuel Levels	Oct – May	Council	DC of Mt Barker
Human Settlement	Residential	Last Resort Refuge – Flinders Uni Ovals	HIGH	Vegetation Surrounding Site	Hazard Reduction	Maintain Low Fuel Levels	Oct – May	Council	City of Mitcham
Human Settlement	Residential	Last Resort Refuge – Bellevue Heights Oval	HIGH	Vegetation Surrounding Site	Hazard Reduction	Maintain Low Fuel Levels	Oct – May	Council	City of Mitcham
Human Settlement	Residential	Last Resort Refuge – Blackwood Hill Oval	HIGH	Vegetation Surrounding Site	Hazard Reduction	Maintain Low Fuel Levels	Oct – May	Council	City of Mitcham
Human Settlement	Residential	Last Resort Refuge – Hewett Sports Ground	HIGH	Vegetation Surrounding Site	Hazard Reduction	Maintain Low Fuel Levels	Oct – May	Council	City of Mitcham
Human Settlement	Special Fire Protection	All Schools, Kindergartens and Childcare facilities	HIGH	District	Preparedness	Liase with DECS to ensure all are Bushfire Ready and contact list is current	Annually	Local Government	AHC & DCMB BMP (2008)
Human Settlement	Special Fire Protection	All Aged Care facilities	HIGH	District	Preparedness	Inspect and ensure all are Bushfire Ready	Annually	Local Government	AHC & DCMB BMP (2008)
Human Settlement	Residential	Adelaide Hills and Mt Barker Council Areas	HIGH	District	Community Education	Signage to indicate Environment Protection (Burning) Policy	May – Dec	Local Government	AHC & DCMB BMP (2008)

Asset Type	Asset Sub Type	Asset Name	Treatment Priority	Treatment Location	Treatment Strategy	Treatment Works	Time Frame	Responsible Agency	District/Council BPP
Human Settlement	Residential	Adelaide Hills and Mt Barker Council Areas	HIGH	District	Community Education	Signage to indicate FDS	May – Dec	Local Government	AHC & DCMB BMP (2008)
Human Settlement	Residential	Adelaide Hills and Mt Barker Council Areas	HIGH		Preparedness	Patrol District to locate potential hazards for new fire season	July	Local Government	AHC & DCMB BMP (2008)
Human Settlement	Residential	Adelaide Hills and Mt Barker Council Areas	HIGH	District	Community Education	Participate in Community Fire Safe meetings	Aug	SA CFS	AHC & DCMB BMP (2008)
Human Settlement	Residential	Adelaide Hills and Mt Barker Council Areas	HIGH	District	Community Education	Local Newspaper articles – Courier and Adelaide Hills Weekender	Sep	All adjoining Councils	AHC & DCMB BMP (2008)
Human Settlement	Residential	Adelaide Hills and Mt Barker Council Areas	HIGH	Identified Land, Business and Industrial Owners	Preparedness	Send Letter advising of fire mitigation work to be undertaken on properties	Oct	Local Government	AHC & DCMB BMP (2008)
Human Settlement	Residential	Adelaide Hills and Mt Barker Council Areas	HIGH	North and East of District	Preparedness	Commence Property Inspections	Oct	Local Government	AHC & DCMB BMP (2008)
Human Settlement	Residential	Adelaide Hills and Mt Barker Council Areas	HIGH	Fire Tracks	Hazard Reduction	Inspect and grade and vertically prune where required	Nov	Local Government	AHC & DCMB BMP (2008)
Human Settlement	Residential	Adelaide Hills and Mt Barker Council Areas	HIGH	District	Preparedness	Commence Property Inspections and issue 105F Notices	Nov	Local Government	AHC & DCMB BMP (2008)
Human Settlement	Residential	Adelaide Hills and Mt Barker Council Areas	HIGH	Government Land Holdings in District	Preparedness	Inspect and ensure mitigation works complete	Dec	Local Government	AHC & DCMB BMP (2008)

Asset Type	Asset Sub Type	Asset Name	Treatment Priority	Treatment Location	Treatment Strategy	Treatment Works	Time Frame	Responsible Agency	District/Council BPP
Human Settlement	Residential	Adelaide Hills and Mt Barker Council Areas	HIGH	Non-Compliant Vacant Allotments	Hazard Reduction	Inspect and arrange slashing	Dec	Local Government	AHC & DCMB BMP (2008)
Human Settlement	Residential	Adelaide Hills and Mt Barker Council Areas	HIGH	District	Ignition Management	Actions to reduce arson risk: erect signs, manage roadside vegetation, Police patrols, record suspicious vehicles	Dec	Local Government	AHC & DCMB BMP (2008)
Human Settlement	Residential	Adelaide Hills and Mt Barker Council Areas	HIGH	District Farmers	Community Education	Educate on Codes of Practice, Fire Prevention Programmes and CFS Materials	Ongoing	Local Government	AHC & DCMB BMP (2008)
Human Settlement	Residential	Adelaide Hills and Mt Barker Council Areas	HIGH	District	Hazard Reduction	Maintain 20m fuel reduction zone around buildings – grasses to <10cm and vertically prune shrubs and trees to height of 1.5m	Sep – May	Private	AHC & DCMB BMP (2008)
Human Settlement	Residential	Adelaide Hills and Mt Barker Council Areas	HIGH	District	Hazard Reduction	Clear gutters of litter and shift wood supplies away from buildings	Oct – May	Private	AHC & DCMB BMP (2008)
Human Settlement	Residential	Adelaide Hills and Mt Barker Council Areas	HIGH	Fire Tracks on Public/Private Property	Hazard Reduction	Audit, maintain and ensure turn around areas are present	Oct 2011	Local Government	AHC & DCMB BMP (2008)
Human Settlement	Residential	Adelaide Hills and Mt Barker Council Areas	HIGH	Areas adjacent to Assets	Property Planning	Apply Zoning	Ongoing	DENR	AHC & DCMB BMP (2008)
Human Settlement	Residential	Adelaide Hills and Mt Barker Council Areas	HIGH	DENR Managed Lands	Hazard Reduction	Promote Prescribed Burning	Autumn and Spring	DENR and SA CFS	AHC & DCMB BMP (2008)
Human Settlement	Residential	Adelaide Hills and Mt Barker Council Areas	HIGH	Across Districts	Preparedness	Adopt a series of access and egress routes – priority for maintenance and fuel reduction	Oct	Local Government	AHC & DCMB BMP (2008)

Asset Type	Asset Sub Type	Asset Name	Treatment Priority	Treatment Location	Treatment Strategy	Treatment Works	Time Frame	Responsible Agency	District/Council BPP
Human Settlement	Residential	Adelaide Hills and Mt Barker Council Areas	HIGH	Priority Roads throughout Districts	Hazard Reduction	Develop and maintain roadside management plans	Annually	Local Government	AHC & DCMB BMP (2008)
Human Settlement	Residential	Adelaide Hills and Mt Barker Council Areas	HIGH	Access Routes and Fire Trails	Preparedness	Audit re: suitability for 1.4, 2.4 and 3.4 Fire-fighting vehicle movement	Annually	Local Government	AHC & DCMB BMP (2008)
Human Settlement	Residential	Adelaide Hills and Mt Barker Council Areas	HIGH	Fire Tracks	Hazard Reduction	Maintenance plans to be maintained	Annually	Local Government	AHC & DCMB BMP (2008)
Human Settlement	Residential	Adelaide Hills and Mt Barker Council Areas	HIGH	Roads in High Risk areas and on Major Routes	Hazard Reduction	Manage Roadside Vegetation to reduce Arson ignitions	Oct - May	Local Government, CFS and SAPOL	AHC & DCMB BMP (2008)
Human Settlement	Residential	Adelaide Hills and Mt Barker Council Areas	HIGH	District	Ignition Management	Police Patrols and Surveillance and reporting of suspicious activity	Ongoing	SAPOL	AHC & DCMB BMP (2008)
Human Settlement	Residential	Adelaide Hills and Mt Barker Council Areas	HIGH	High Risk Areas	Ignition Management	Erect signage warning arsonists they are being watched and details recorded	Prior to FDS	SAPOL	AHC & DCMB BMP (2008)
Human Settlement	Residential	Adelaide Hills and Mt Barker Council Areas	HIGH	District	Ignition Management	Educate on restrictions for equipment use and recreational activity on Fire Ban Days to mitigate accidental human ignitions	During FDS	Local Government	AHC & DCMB BMP (2008)
Human Settlement	Residential	Adelaide Hills and Mt Barker Council Areas	HIGH	District	Ignition Management	Ban BBQ and all fires on Total Fire Ban Days	Ongoing	SA CFS	AHC & DCMB BMP (2008)
Human Settlement	Residential	Adelaide Hills and Mt Barker Council Areas	HIGH	District	Community Education	Educate of Ban of BBQ and all fires on Total Fire Ban Days	Ongoing	SA CFS and Local Government	AHC & DCMB BMP (2008)

Asset Type	Asset Sub Type	Asset Name	Treatment Priority	Treatment Location	Treatment Strategy	Treatment Works	Time Frame	Responsible Agency	District/Council BPP
Human Settlement	Residential	Adelaide Hills and Mt Barker Council Areas	HIGH	All Campfires/BBQ areas	Hazard Reduction	Promote clearance around areas	Ongoing	Local Government DENR and SA CFS	AHC & DCMB BMP (2008)
Human Settlement	Residential	Adelaide Hills and Mt Barker Council Areas	HIGH	Public Areas with high fuel loads	Hazard Reduction	Reduce fuel loads	Ongoing	Local Government	AHC & DCMB BMP (2008)
Human Settlement	Residential	Adelaide Hills and Mt Barker Council Areas	HIGH	Private Residents and Land Owners	Hazard Reduction	Promote fuel load reduction practices	Oct - May	Private	AHC & DCMB BMP (2008)
Human Settlement	Residential	Adelaide Hills and Mt Barker Council Areas	HIGH	Adjoining roadsides and properties	Hazard Reduction	Monitor and maintain fuel loads	Oct - May	Local Government	AHC & DCMB BMP (2008)
Human Settlement	Residential	Adelaide Hills and Mt Barker Council Areas	HIGH	ForestrySA and DENR Managed Areas	Hazard Reduction	Encourage prescribed burns as per Fire Management Plans	Ongoing	Local Government, ForestrySA and DENR	AHC & DCMB BMP (2008)
Human Settlement	Residential	Adelaide Hills and Mt Barker Council Areas	HIGH	SA Water, ForestrySA and DENR Managed Areas	Ignition Management	Ensure prescribed burns are conducted according to Codes of Practice, inform Community and watch weather after	Ongoing	SA CFS, SA Water, ForestrySA and DENR	AHC & DCMB BMP (2008)
Human Settlement	Residential	Adelaide Hills and Mt Barker Council Areas	HIGH	Mt Lofty and Mt Crawford	Ignition Management	Operate Fire Towers on likely days for bushfire ignition	Nov - May	SA CFS and ForestrySA	AHC & DCMB BMP (2008)
Human Settlement	Residential	Adelaide Hills and Mt Barker Council Areas	HIGH	Impassable roads and tracks during bushfire	Hazard Reduction	Audit and prioritise fire tracks on private and public land and maintain	Oct 2011	Local Government	AHC & DCMB BMP (2008)
Human Settlement	Residential	Adelaide Hills and Mt Barker Council Areas	HIGH	Impassable roads and tracks	Preparedness	Ensure overtaking and turnaround opportunities exist on fire tracks	Ongoing	Local Government	AHC & DCMB BMP (2008)

Asset Type	Asset Sub Type	Asset Name	Treatment Priority	Treatment Location	Treatment Strategy	Treatment Works	Time Frame	Responsible Agency	District/Council BPP
Human Settlement	Residential	Adelaide Hills and Mt Barker Council Areas	HIGH	District	Preparedness	Inspections to ensure private property meets legislative requirements	Oct - May	FPO - Local Government	AHC & DCMB BMP (2008)
Human Settlement	Residential	Adelaide Hills and Mt Barker Council Areas	HIGH	Private Property Owners	Property Planning	Regulate and implement planning requirements for adequate and independent water supplies and non electric water pump and sprinkler system	Ongoing	Local Government	AHC & DCMB BMP (2008)
Human Settlement	Residential	Adelaide Hills and Mt Barker Council Areas	HIGH	Private Property in District	Hazard Reduction	Maintain Asset Protection Zone for 20m around all buildings – clear of all flammable items	Ongoing	Private Property Owners	AHC & DCMB BMP (2008)
Human Settlement	Residential	Adelaide Hills and Mt Barker Council Areas	HIGH	Private Property Owners and Residents	Community Education	Establish Community Fire Safe Groups	Ongoing	SA CFS	AHC & DCMB BMP (2008)
Human Settlement	Residential	Adelaide Hills and Mt Barker Council Areas	HIGH	All Council Reserves and Grasses adjacent to Major Roads	Hazard Reduction	Slash	During FDS	Local Government	AHC & DCMB BMP (2008)
Human Settlement	Special Fire Protection	Local Halls, Ovals and Recreational Areas	HIGH	Local Halls, Ovals and Recreational Areas	Hazard Reduction	Slash	During FDS	Local Management Committees	AHC & DCMB BMP (2008)
Human Settlement	Special Fire Protection	All schools in Adelaide Hills and Mt Barker Council Areas	HIGH	School Grounds and Surrounds	Hazard Reduction	Maintain to a high standard	Throughout the Year	DECS	AHC & DCMB BMP (2008)

Asset Type	Asset Sub Type	Asset Name	Treatment Priority	Treatment Location	Treatment Strategy	Treatment Works	Time Frame	Responsible Agency	District/Council BPP
Human Settlement	Residential	Mount Barker Fringe of Precinct	HIGH	Ratepayers	Community Education	Send Bushfire Prevention Advisory Notice	Sep	Local Government	DC Mount Barker
Human Settlement	Residential	Mount Barker Fringe of Bushfire Safer Precinct	HIGH		Preparedness	Commence Property Inspections and issue Section 105F Notices where necessary	Oct – Nov	Local Government	DC Mount Barker
Human Settlement	Residential	Mount Barker Fringe of Bushfire Safer Precinct	HIGH		Preparedness	Re-inspect and issue final warning notices before arranging hazard reduction at owners expense	Dec	Local Government	DC Mount Barker
Human Settlement	Residential	Mount Barker Fringe of Bushfire Safer Precinct	HIGH	Council Reserves	Hazard Reduction	Maintain low fuel loads	Oct – Dec	Local Government	DC Mount Barker
Human Settlement	Residential	Mount Barker Fringe of Bushfire Safer Precinct	HIGH	Roadsides Inside and Out of Townships	Hazard Reduction	Slashing	Oct – Dec	Local Government	DC Mount Barker
Human Settlement	Residential	Nairne	HIGH	Ratepayers	Community Education	Send Bushfire Prevention Advisory Notice	Sep	Local Government	DC Mount Barker
Human Settlement	Residential	Nairne	HIGH		Preparedness	Commence Property Inspections and issue Section 105F Notices where necessary	Oct – Nov	Local Government	DC Mount Barker
Human Settlement	Residential	Nairne	HIGH		Preparedness	Re-inspect and issue final warning notices before arranging hazard reduction at owners expense	Dec	Local Government	DC Mount Barker

Asset Type	Asset Sub Type	Asset Name	Treatment Priority	Treatment Location	Treatment Strategy	Treatment Works	Time Frame	Responsible Agency	District/Council BPP
Human Settlement	Residential	Nairne	HIGH	Council Reserves	Hazard Reduction	Maintain low fuel loads	Oct – Dec	Local Government	DC Mount Barker
Human Settlement	Residential	Nairne	HIGH	Roadsides Inside and Out of Townships	Hazard Reduction	Slashing	Oct – Dec	Local Government	DC Mount Barker
Human Settlement	Residential	Meadows	HIGH	Ratepayers	Community Education	Send Bushfire Prevention Advisory Notice	Sep	Local Government	DC Mount Barker
Human Settlement	Residential	Meadows	HIGH		Preparedness	Commence Property Inspections and issue Section 105F Notices where necessary	Oct – Nov	Local Government	DC Mount Barker
Human Settlement	Residential	Meadows	HIGH		Preparedness	Re-inspect and issue final warning notices before arranging hazard reduction at owners expense	Dec	Local Government	DC Mount Barker
Human Settlement	Residential	Meadows	HIGH	Council Reserves	Hazard Reduction	Maintain low fuel loads	Oct – Dec	Local Government	DC Mount Barker
Human Settlement	Residential	Meadows	HIGH	Roadsides Inside and Out of Townships	Hazard Reduction	Slashing	Oct – Dec	Local Government	DC Mount Barker
Human Settlement	Residential	Echunga	HIGH	Ratepayers	Community Education	Send Bushfire Prevention Advisory Notice	Sep	Local Government	DC Mount Barker
Human Settlement	Residential	Echunga	HIGH		Preparedness	Commence Property Inspections and issue Section 105F Notices where necessary	Oct – Nov	Local Government	DC Mount Barker
Human Settlement	Residential	Echunga	HIGH		Preparedness	Re-inspect and issue final warning notices before arranging hazard reduction at owners expense	Dec	Local Government	DC Mount Barker

Asset Type	Asset Sub Type	Asset Name	Treatment Priority	Treatment Location	Treatment Strategy	Treatment Works	Time Frame	Responsible Agency	District/Council BPP
Human Settlement	Residential	Echunga	HIGH	Council Reserves	Hazard Reduction	Maintain low fuel loads	Oct – Dec	Local Government	DC Mount Barker
Human Settlement	Residential	Echunga	HIGH	Roadsides Inside and Out of Townships	Hazard Reduction	Slashing	Oct – Dec	Local Government	DC Mount Barker
Human Settlement	Residential	Littlehampton	HIGH	Ratepayers	Community Education	Send Bushfire Prevention Advisory Notice	Sep	Local Government	DC Mount Barker
Human Settlement	Residential	Littlehampton	HIGH		Preparedness	Commence Property Inspections and issue Section 105F Notices where necessary	Oct – Nov	Local Government	DC Mount Barker
Human Settlement	Residential	Littlehampton	HIGH		Preparedness	Re-inspect and issue final warning notices before arranging hazard reduction at owners expense	Dec	Local Government	DC Mount Barker
Human Settlement	Residential	Littlehampton	HIGH	Council Reserves	Hazard Reduction	Maintain low fuel loads	Oct – Dec	Local Government	DC Mount Barker
Human Settlement	Residential	Littlehampton	HIGH	Roadsides Inside and Out of Townships	Hazard Reduction	Slashing	Oct – Dec	Local Government	DC Mount Barker
Human Settlement	Residential	Hahndorf	HIGH	Ratepayers	Community Education	Send Bushfire Prevention Advisory Notice	Sep	Local Government	DC Mount Barker
Human Settlement	Residential	Hahndorf	HIGH		Preparedness	Commence Property Inspections and issue Section 105F Notices where necessary	Oct – Nov	Local Government	DC Mount Barker
Human Settlement	Residential	Hahndorf	HIGH		Preparedness	Re-inspect and issue final warning notices before arranging hazard reduction at owners expense	Dec	Local Government	DC Mount Barker

Asset Type	Asset Sub Type	Asset Name	Treatment Priority	Treatment Location	Treatment Strategy	Treatment Works	Time Frame	Responsible Agency	District/Council BPP
Human Settlement	Residential	Hahndorf	HIGH	Council Reserves	Hazard Reduction	Maintain low fuel loads	Oct – Dec	Local Government	DC Mount Barker
Human Settlement	Residential	Hahndorf	HIGH	Roadsides Inside and Out of Townships	Hazard Reduction	Slashing	Oct – Dec	Local Government	DC Mount Barker
Human Settlement	Residential	Flaxley	HIGH	Ratepayers	Community Education	Send Bushfire Prevention Advisory Notice	Sep	Local Government	DC Mount Barker
Human Settlement	Residential	Flaxley	HIGH		Preparedness	Commence Property Inspections and issue Section 105F Notices where necessary	Oct – Nov	Local Government	DC Mount Barker
Human Settlement	Residential	Flaxley	HIGH		Preparedness	Re-inspect and issue final warning notices before arranging hazard reduction at owners expense	Dec	Local Government	DC Mount Barker
Human Settlement	Residential	Flaxley	HIGH	Council Reserves	Hazard Reduction	Maintain low fuel loads	Oct – Dec	Local Government	DC Mount Barker
Human Settlement	Residential	Flaxley	HIGH	Roadsides Inside and Out of Townships	Hazard Reduction	Slashing	Oct – Dec	Local Government	DC Mount Barker
Human Settlement	Residential	Kanmantoo	HIGH	Ratepayers	Community Education	Send Bushfire Prevention Advisory Notice	Sep	Local Government	DC Mount Barker
Human Settlement	Residential	Kanmantoo	HIGH		Preparedness	Commence Property Inspections and issue Section 105F Notices where necessary	Oct – Nov	Local Government	DC Mount Barker
Human Settlement	Residential	Kanmantoo	HIGH		Preparedness	Re-inspect and issue final warning notices before arranging hazard reduction at owners expense	Dec	Local Government	DC Mount Barker

Asset Type	Asset Sub Type	Asset Name	Treatment Priority	Treatment Location	Treatment Strategy	Treatment Works	Time Frame	Responsible Agency	District/Council BPP
Human Settlement	Residential	Kanmantoo	HIGH	Council Reserves	Hazard Reduction	Maintain low fuel loads	Oct – Dec	Local Government	DC Mount Barker
Human Settlement	Residential	Kanmantoo	HIGH	Roadsides Inside and Out of Townships	Hazard Reduction	Slashing	Oct – Dec	Local Government	DC Mount Barker
Human Settlement	Residential	Rostrevor	HIGH	Local Media and Council Newsletter	Community Education	Convey Messages re: Bushfire Awareness and Prevention	Annually - Oct	Local Government	Campbelltown City Council
Human Settlement	Residential	Rostrevor	HIGH	Land Owners – Private and Public	Preparedness	Inspect Properties re: Hazard Reduction	Annually - Sep	Local Government	Campbelltown City Council
Human Settlement	Residential	Rostrevor	HIGH	Non-compliant Land Owners	Preparedness	Issue Section 105F Notices and Re-inspect after 14 days	Annually - Oct	FPO	Campbelltown City Council
Human Settlement	Residential	Rostrevor	HIGH	Non-compliant Land Owners	Hazard Reduction	Arrange contractors to reduce fuel loads at owners expense	Annually - Nov	FPO	Campbelltown City Council
Human Settlement	Residential	Rostrevor	HIGH	Nilginee Ave Ryan Ave Arrana Ave Pacific Ave Medway Cres Gulfview Drive Ellerslie Drive	Hazard Reduction	Slash and cut area		Local Government	Campbelltown City Council
Human Settlement	Residential	Athelstone	HIGH	Local Media and Council Newsletter	Community Education	Convey Messages re: Bushfire Awareness and Prevention	Annually - Oct	Local Government	Campbelltown City Council
Human Settlement	Residential	Athelstone	HIGH	Land Owners – Private and Public	Preparedness	Inspect Properties re: Hazard Reduction	Annually - Sep	Local Government	Campbelltown City Council
Human Settlement	Residential	Athelstone	HIGH	Non-compliant Land Owners	Preparedness	Issue Section 105F Notices and Re-inspect after 14 days	Annually - Oct	FPO	Campbelltown City Council

Asset Type	Asset Sub Type	Asset Name	Treatment Priority	Treatment Location	Treatment Strategy	Treatment Works	Time Frame	Responsible Agency	District/Council BPP
Human Settlement	Residential	Athelstone	HIGH	Non-compliant Land Owners	Hazard Reduction	Arrange contractors to reduce fuel loads at owners expense	Annually - Nov	FPO	Campbelltown City Council
Human Settlement	Residential	Athelstone	HIGH	Roy Ave, Fox Ave, Manresa Court, Coventry Drive, Highview Road, Rosemary Ave, Nathaniel Drive, Woodlands Road, Olive Court, Antares Way, Kurrajong Ave, Tracy Ave, Judith Drive, Seneca Court, Ryan Ave	Hazard Reduction	Spraying Programme	Annually – Jul to Dec	Local Government	Campbelltown City Council
Human Settlement	Residential	Athelstone	HIGH	Western Fence Line - Wadmore Park	Hazard Reduction	Brush cut a 5m Fire Break	Annually	Local Government	Campbelltown City Council
Human Settlement	Residential	Athelstone	HIGH	Southern End – Wadmore Park	Hazard Reduction	Spray and Brush Cut	Annually	Local Government	Campbelltown City Council
Human Settlement	Residential	Athelstone	HIGH	Addison Road End – Wadmore Park	Hazard Reduction	Clean up and remove dead plants - brush cut area within 5m of property boundaries	Annually	Local Government	Campbelltown City Council
Human Settlement	Residential	Athelstone	HIGH	North West Corner of Hakea Avenue Drainage Reserve	Hazard Reduction	As per Council recommendation create 5m boundary break	Annually – Prior to FDS	Local Government	Campbelltown City Council
Human Settlement	Residential	Athelstone	HIGH	Top end of Hakea Avenue Drainage Reserve	Hazard Reduction	Spray/Brush Cut within 5m boundary break	Annually – Prior to FDS	Local Government	Campbelltown City Council

Asset Type	Asset Sub Type	Asset Name	Treatment Priority	Treatment Location	Treatment Strategy	Treatment Works	Time Frame	Responsible Agency	District/Council BPP
Human Settlement	Residential	Athelstone	HIGH	Northern and Southern side of Hakea Avenue Drainage Reserve	Hazard Reduction	Tidy up APZ	Annually – Prior to FDS	Local Government	Campbelltown City Council
Human Settlement	Residential	Athelstone	HIGH	Southern Fence Line Quondong Avenue Drainage Reserve	Hazard Reduction	Tidy 5m Boundary Break	Annually – Prior to FDS	Local Government	Campbelltown City Council
Human Settlement	Residential	City of Salisbury	HIGH		Ignition Management	Implement Fireworks Policy		Local Government	SAL BMP (2011)
Human Settlement	Residential	City of Salisbury	HIGH	Non-domestic Premises	Ignition Management	Site Inspection prior to issue of Burning Permits	Outside of FDS	Local Government	SAL BMP (2011)
Human Settlement	Residential	City of Salisbury	HIGH		Ignition Management	Clean Air Act – backyard burning is prohibited		Local Government	SAL BMP (2011)
Human Settlement	Residential	City of Salisbury	HIGH		Ignition Management	No Permits for Burning issued	Inside FDS	Local Government	SAL BMP (2011)
Human Settlement	Residential	City of Salisbury	HIGH		Ignition Management	Solid Fuel BBQ's exempt	Non Total Fire Ban Days only	Local Government	SAL BMP (2011)
Human Settlement	Residential	City of Salisbury	HIGH	Non-domestic Premises	Ignition Management	Site Inspection prior to issue of Burning Permits	Outside of FDS	Local Government	SAL BMP (2011)
Human Settlement	Residential	City of Salisbury	HIGH	Various	Community Education	Install Fire Danger Season Signs	November	Local Government	SAL BMP (2011)
Human Settlement	Residential	City of Salisbury	HIGH	Properties adjacent to reserves of the Para Escarpment	Preparedness	Write to property owners adjacent to reserves of the Para Escarpment	August/September	Local Government	SAL BMP (2011)
Human Settlement	Residential	City of Salisbury	HIGH	All Properties	Preparedness	Inspect and issue Section 105F Notices	Oct	Local Government	SAL BMP (2011)

Asset Type	Asset Sub Type	Asset Name	Treatment Priority	Treatment Location	Treatment Strategy	Treatment Works	Time Frame	Responsible Agency	District/Council BPP
Human Settlement	Residential	City of Salisbury	HIGH	Reserves of the Para Escarpment	Preparedness	Inspect all Para Escarpment Reserves with the CFS & MFS	Dec	Local Government	SAL BMP (2011)
Human Settlement	Residential	City of Salisbury	HIGH	Reserves Across Council Area	Hazard Reduction	Slash grass to height of 10cm where feasible, implement fire breaks	During FDS	Local Government	SAL BMP (2011)
Human Settlement	Residential	City of Salisbury	HIGH	Para Escarpment Reserves	Hazard Reduction	Remove shrubs and vertically prune trees to 2m within 4 m of property boundary	Complete all Para Escarpment reserves by Dec 2013	Local Government	SAL BMP (2011)
Human Settlement	Residential	City of Salisbury	HIGH	Para Escarpment, Large Hectare Allotments in Rural or Industrial areas	Hazard Reduction	Maintain Fuel Breaks –4m – 20m wide and 10cm height – as per plan	Pre and During FDS	Local Government	SAL BMP (2011)
Human Settlement	Residential	City of Salisbury	HIGH	Para Escarpment, Large Hectare Allotments in Rural or Industrial areas	Hazard Reduction	Maintain Access Tracks	Check Annually	Local Government	SAL BMP (2011)
Human Settlement	Residential	City of Salisbury	HIGH	All Industrial Allotments	Preparedness	Inspect and issue Section 105F Notices	Oct	Local Government	SAL BMP (2011)
Human Settlement	Residential	City of Salisbury	HIGH	Rural allotments	Preparedness	Inspect and issue Section 105F Notices	Oct	Local Government	SAL BMP (2011)
Human Settlement	Special Fire Protection	Highway One Caravan Park	HIGH	Highway One Caravan Park	Hazard Reduction	Issue Section 105F Notice to ensure perimeter is clear and maintained to height of 10cm - follow up with inspection.	Oct and FDS	Local Government & Private	SAL BMP (2011)
Human Settlement	Special Fire Protection	Bolivar Waste Water Treatment Plant	HIGH	Bolivar Waste Water Treatment Plant	Hazard Reduction	Fuel Break maintained – 20m wide and 10cm high	During FDS	SA Water	SAL BMP (2011)

Asset Type	Asset Sub Type	Asset Name	Treatment Priority	Treatment Location	Treatment Strategy	Treatment Works	Time Frame	Responsible Agency	District/Council BPP
Human Settlement	Special Fire Protection	White Horse Inn	HIGH	Around all Buildings, Car Park Areas	Hazard Reduction	Maintain Fuel Reduction Zone – 20m width and 10cm high	During FDS	Private	SAL BMP (2011)
Human Settlement	Special Fire Protection	Boral Quarry Site, Salisbury Heights	HIGH	Around all operational buildings	Hazard Reduction	Cut and maintain 20m Fuel Break	During FDS	Private	SAL BMP (2011)
Economic	Infrastructure	Parafield Airport	HIGH	Around all operations and buildings	Hazard Reduction	Maintain 20m Fuel Break		Federal Government	SAL BMP (2011)
Economic	Infrastructure	Edinburgh Airforce Base and DSTO	HIGH	Around all operations and buildings	Hazard Reduction	Maintain 20m Fuel Break		Federal Government	SAL BMP (2011)
Human Settlement	Residential	City of Salisbury	HIGH	Kaurna Park Wetlands	Preparedness	Inspect Fuel Breaks and Access Tracks	Nov	Local Government	SAL BMP (2011)
Human Settlement	Residential	City of Salisbury	HIGH	Kaurna Park Wetlands	Preparedness	Audit site with MFS	Nov	Local Government & MFS	SAL BMP (2011)
Human Settlement	Residential	City of Salisbury	HIGH	Cobblers Creek Dam Site	Preparedness	Inspect Fuel Breaks and Fire Access Tracks	Nov	Local Government	SAL BMP (2011)
Human Settlement	Special Fire Protection	Salisbury South East Primary School	HIGH		Preparedness	Inspect	Nov	Local Government	SAL BMP (2011)
Human Settlement	Residential	City of Tea Tree Gully	HIGH	Perimeter of Properties in District - Private Land, Large Land Holdings	Hazard Reduction	Maintain 4m wide Fuel Break		Local Government	TTG BPP (2010)
Human Settlement	Residential	City of Tea Tree Gully	HIGH	Council Office, Online, Community Outlets	Community Education	Fact Sheets available		Local Government	TTG BPP (2010)
Human Settlement	Residential	City of Tea Tree Gully	HIGH	Local Newspaper and Council Newsletters	Community Education	Promotion of Education Programmes		Local Government	TTG BPP (2010)

Asset Type	Asset Sub Type	Asset Name	Treatment Priority	Treatment Location	Treatment Strategy	Treatment Works	Time Frame	Responsible Agency	District/Council BPP
Human Settlement	Residential	City of Tea Tree Gully	HIGH	District	Community Education	Implement Community Fire Safe Programme and establish Groups		SA CFS	TTG BPP (2010)
Human Settlement	Residential	City of Playford	HIGH	Dwellings on Eastern Urban Fringe in High Risk area	Community Education	Maintenance of buffer zone	Oct - Nov	Local Government	PLAY BPP (2010)
Human Settlement	Residential	City of Playford	HIGH	District	Ignition Management	Burning Permits (Schedule 9) are not issued to public during Fire Danger Season – only issued to Fire Brigades or Pyro-technicians		Local Government	PLAY BPP (2010) BPC Guidelines
Economic	Infrastructure	ETSA Powerlines and Substations	HIGH		Hazard Reduction	Clearance of overhead hazards, maintenance, policy to turn off power during Extreme Fire Danger Periods		ETSA	PLAY BPP (2010)
Economic	Drinking Water Catchments	Reservoirs and Pumping Stations	HIGH		Hazard Reduction	Maintenance of hazard areas, overhead storage tanks and catchment areas		SA Water	PLAY BPP (2010)
Human Settlement	Residential	City of Playford	HIGH	Roadsides in District	Hazard Reduction	Maintenance of verges		DETI / Council	PLAY BPP (2010)

Asset Type	Asset Sub Type	Asset Name	Treatment Priority	Treatment Location	Treatment Strategy	Treatment Works	Time Frame	Responsible Agency	District/Council BPP
Human Settlement	Residential	Suburbs in High Risk Areas – One Tree Hill, Uleybury, Sampson Flat, Humbug Scrub, Yattalunga, Bibaringa, Gould Creek	HIGH		Community Education	Implement Community Fire Safe Programme – provide information and education on Bushfire Prevention		SA CFS	PLAY BPP (2010) Local Action Plan
Human Settlement	Residential	Suburbs in High Risk Areas – One Tree Hill, Uleybury, Sampson Flat, Humbug Scrub, Yattalunga, Bibaringa, Gould Creek	HIGH	Roadsides	Hazard Reduction	Weed Spray, Slashing, Overhead Limb Removal	Year Round	Local Government	PLAY BPP (2010) Local Action Plan
Human Settlement	Residential	Suburbs in High Risk Areas – One Tree Hill, Uleybury, Sampson Flat, Humbug Scrub, Yattalunga, Bibaringa, Gould Creek	HIGH	All Properties	Preparedness	Issue Section 105F Notices	Oct - Nov	Local Government	PLAY BPP (2010) Local Action Plan
Human Settlement	Residential	City of Playford	HIGH		Preparedness	Follow up on non compliant notices	Late Nov	Local Government	PLAY BPP (2010)
Human Settlement	Residential	Suburbs in High Risk Areas – One Tree Hill, Uleybury, Sampson Flat, Humbug Scrub, Yattalunga, Bibaringa, Gould Creek	HIGH	Strategic Fire Breaks	Hazard Reduction	Identify, Monitor Fuel Loads and Maintain as necessary	Oct - Nov	Local Government	PLAY BPP (2010) Local Action Plan

Asset Type	Asset Sub Type	Asset Name	Treatment Priority	Treatment Location	Treatment Strategy	Treatment Works	Time Frame	Responsible Agency	District/Council BPP
Human Settlement	Residential	City of Playford	HIGH	District	Ignition Management	Implement Slashing Operations Code of Practice	Nov - Mar	Local Government	PLAY BPP (2010)
Human Settlement	Residential	The Barossa Council Area	HIGH	High Risk Areas in the District	Community Education	Implement Community Fire Safe Programme		SA CFS	BAR BPP (2007 – 2008)
Human Settlement	Residential	Williamstown Township	HIGH	Perimeter of native scrub area west- south west of Whiteman Road	Hazard Reduction	Maintain a significant Fire Break	Pre FDS	SA WATER	BAR BPP (2007 – 2008)
Human Settlement	Residential	Cromer Township	HIGH	Around dwellings and buildings	Community Education	Encourage residents to Maintain 20m Fuel Reduced Zone and remove gutter litter			BAR BPP (2007 – 2008)
Human Settlement	Residential	Goldfields Rural Area	HIGH	Around dwellings and buildings	Community Education	Encourage residents to Maintain 20m Fuel Reduced Zone and remove gutter litter			BAR BPP (2007 – 2008)
Human Settlement	Residential	Barossa Ranges Rural Living Area	HIGH	Around dwellings and buildings	Community Education	Encourage residents to Maintain 20m Fuel Reduced Zone and remove gutter litter			BAR BPP (2007 – 2008)
Human Settlement	Residential	City of Burnside	HIGH		Property Planning	Advice and assistance re: Property Management for Bushfire Prevention available on request	Oct	FPO - Local Government	BURN BPP (2006)

Asset Type	Asset Sub Type	Asset Name	Treatment Priority	Treatment Location	Treatment Strategy	Treatment Works	Time Frame	Responsible Agency	District/Council BPP
Human Settlement	Residential	City of Burnside	HIGH	2 Exit Roads from Mount Osmond	Ignition Management	Erect signage to highlight arson surveillance	Total Fire Ban Days	Local Government	BURN BPP (2006)
Human Settlement	Residential	City of Burnside	HIGH	New Residents	Community Education	Bushfire Prevention Awareness Package issued	Ongoing	Local Government	BURN BPP (2006)
Human Settlement	Residential	City of Burnside	HIGH	Council Office	Community Education	SA CFS Brochures and Fact Sheets available	Oct	Local Government	BURN BPP (2006)
Human Settlement	Residential	City of Burnside	HIGH	Council Newsletter	Community Education	Articles re: Bushfire Prevention	Oct	Local Government	BURN BPP (2006)
Human Settlement	Residential	City of Burnside	HIGH	Strategic Locations: Hayward Drive, Kensington Road, Mt Barker Road, Greenhill Road, Magill Road, Coach Road	Community Education	Erect Fire Warning Signs	Oct	Local Government	BURN BPP (2006)
Human Settlement	Residential	City of Burnside	HIGH	Road Reserves	Hazard Reduction	Remove Hawthorn and Olive trees and Aleppo pines	Long Term Project – May to Jun	Local Government	BURN BPP (2006)
Human Settlement	Residential	City of Burnside	HIGH	Road Reserves, verges and grassy slopes: Mt Osmond Road, Hayward Drive, Glen Eagles Road, Seaview Road, Oceanview Road, Coach Road, Bishop Street, Magill Road	Hazard Reduction	Mow or Slash to height of 10cm	Commence Oct – Nov	Local Government	BURN BPP (2006)

Asset Type	Asset Sub Type	Asset Name	Treatment Priority	Treatment Location	Treatment Strategy	Treatment Works	Time Frame	Responsible Agency	District/Council BPP
Human Settlement	Residential	Glen Osmond (Part of Suburb in Foothills)	HIGH	Fire Hydrants in Burnside Bushfire Area	Preparedness	Clear of flammable growth	Oct – Dec	Local Government	BURN BPP (2006)
Human Settlement	Residential	Glen Osmond (Part of Suburb in Foothills)	HIGH	All Properties	Preparedness	Inspect and issue Section 105F Notices where necessary and follow up	Sept	Local Government	BURN BPP (2006)
Human Settlement	Residential	Glen Osmond (Part of Suburb in Foothills)	HIGH	Non-compliant Properties	Hazard Reduction	Reinspect and Engage contractors to reduce fuel loads	Nov – Dec	Local Government	BURN BPP (2006)
Human Settlement	Residential	Glen Osmond (Part of Suburb in Foothills)	HIGH	Accessible Allotments under 1 hectare	Hazard Reduction	Slash or mow to height of <10cm	Nov	Local Government	BURN BPP (2006)
Human Settlement	Residential	Glen Osmond (Part of Suburb in Foothills)	HIGH	Inaccessible Allotments under 1 hectare	Hazard Reduction	Clear by burning	Nov	Local Government	BURN BPP (2006)
Human Settlement	Residential	Glen Osmond (Part of Suburb in Foothills)	HIGH	Around perimeter of accessible Allotments over 1 hectare	Hazard Reduction	Maintain 10m wide fuel reduced zone by slash or mow	Nov	Local Government	BURN BPP (2006)
Human Settlement	Residential	Glen Osmond (Part of Suburb in Foothills)	HIGH	Around perimeter of inaccessible Allotments over 1 hectare	Hazard Reduction	Maintain 10m wide fuel reduced zone by burning off	Nov	Local Government	BURN BPP (2006)
Human Settlement	Residential	Glen Osmond (Part of Suburb in Foothills)	HIGH	Fire Access Tracks	Preparedness	Tour area for familiarisation and check	Oct	Local Government and Mt Lofty CFS Group	BURN BPP (2006)
Human Settlement	Residential	Glen Osmond (Part of Suburb in Foothills)	HIGH		Hazard Reduction	Issue Permits for Hazard Reduction Burning	1 Sep – 31 Oct 1 May – 31 May	Local Government	BURN BPP (2006)

Asset Type	Asset Sub Type	Asset Name	Treatment Priority	Treatment Location	Treatment Strategy	Treatment Works	Time Frame	Responsible Agency	District/Council BPP
Human Settlement	Residential	Mitcham District Council Area	HIGH	Council managed Fire Tracks	Hazard Reduction	Ensure they comply with State Govt Guidelines	Ongoing	Local Government	MIT BPP (2009 – 2010)
Human Settlement	Residential	Mitcham District Council Area	HIGH	Fire Tracks in Conservation and Recreation Parks	Hazard Reduction	Maintain	DENR Issue but should be inspected prior to FDS and maintenance should be on going	DENR	MIT BPP (2009 – 2010)
Human Settlement	Residential	Mitcham District Council Area	HIGH	Fire Tracks on other Land, including Wataparinga Reserve and Carrick Hill	Hazard Reduction	Maintain	Private owners Issue but should be inspected prior to FDS and maintenance should be on going	National Trust, Flinders University, University of Adelaide (Waite Campus), CSIRO	MIT BPP (2009 – 2010)
Human Settlement	Residential	Mitcham District Council Area	HIGH	Land under care and control of local and state authorities	Hazard Reduction	Controlled burns	Prior to and Leading upto the FDS	SA CFS	MIT BPP (2009 – 2010)
Human Settlement	Residential	Mitcham District Council Area	HIGH	Presentations to public	Community Education	Community Fire Safe Programme and Bushfire Prevention	ongoing	Council Depot and FPO	MIT BPP (2009 – 2010)
Human Settlement	Residential	Mitcham District Council Area	HIGH	Landholders	Community Education	Engagement Strategy to ensure responsibility taken for bushfire prevention	Ongoing	Local Government	MIT BPP (2009 – 2010)
Human Settlement	Residential	Mitcham District Council Area	HIGH	Major Public Landholders	Community Education	Liaise with regarding Bushfire Prevention	May-Nov	Local Government	MIT BPP (2009 – 2010)
Human Settlement	Residential	Mitcham District Council Area	HIGH	Private Landholders	Preparedness	Promote development of individual Bushfire Management Plans	Ongoing	Local Government	MIT BPP (2009 – 2010)
Human Settlement	Residential	Mitcham District Council Area	HIGH	Private Landholders	Preparedness	Encourage provision of adequate safe access/egress for fire-fighting vehicles	Ongoing	Local Government	MIT BPP (2009 – 2010)
Human Settlement	Residential	Mitcham District Council Area	HIGH	Woodland Reserves	Preparedness	Development of Fire Management Plans	Ongoing	Local Government	MIT BPP (2009 – 2010)

Asset Type	Asset Sub Type	Asset Name	Treatment Priority	Treatment Location	Treatment Strategy	Treatment Works	Time Frame	Responsible Agency	District/Council BPP
Human Settlement	Residential	Belair, Mitcham, Springfield Townships	HIGH	Sheoak Road, Old Belair Road, Fourth Road	Hazard Reduction	Establish strategic fire breaks	May-Nov	Local Government	MIT BPP (2009 – 2010)
Human Settlement	Residential	Mitcham and Springfield Townships	HIGH	Northern side of McElligotts Reserve	Hazard Reduction	Establish strategic fire breaks	May-Nov	Local Government	MIT BPP (2009 – 2010)
Human Settlement	Residential	Mitcham District Council Area	HIGH	Fire Track Network	Hazard Reduction	Maintain and enhance	May-Nov	Local Government	MIT BPP (2009 – 2010)
Human Settlement	Residential	Mitcham District Council Area	HIGH	Landholders	Preparedness	Post clear signage to emergency water supplies	Ongoing	Local Government	MIT BPP (2009 – 2010)
Human Settlement	Residential	Mitcham District Council Area	HIGH	All areas	Community Education	Develop Community Engagement Bushfire Prevention Programme	ongoing	Local Government	MIT BPP (2009 – 2010)
Human Settlement	Residential	Mitcham District Council Area	HIGH	Western side of Craighburn Farm Division including eastern side of Blackwood Hill Reserve	Hazard Reduction	Establish strategic fire breaks	May-Dec	Local Government	MIT BPP (2009 – 2010)
Human Settlement	Residential	Mitcham District Council Area	HIGH	Northern side of properties along Hillcrest Drive	Hazard Reduction	Establish strategic fire breaks	May-Dec	Local Government	MIT BPP (2009 – 2010)
Human Settlement	Residential	Mitcham District Council Area	HIGH	Northern side of Saddle Hill Reserve – Pasadena Crescent to Tarcoma Boulevard and Quinton Court	Hazard Reduction	Establish strategic fire breaks	May-Dec	Local Government	MIT BPP (2009 – 2010)

Asset Type	Asset Sub Type	Asset Name	Treatment Priority	Treatment Location	Treatment Strategy	Treatment Works	Time Frame	Responsible Agency	District/Council BPP
Human Settlement	Residential	Mitcham District Council Area	HIGH	Panorama – Railway Terrace, Gamma Crescent, Seaview Road	Community Education	Community Fire Safe Groups Operating	ongoing	CFS	MIT BPP (2009 – 2010)
Human Settlement	Residential	Mitcham District Council Area	HIGH	Belair – Adamson Avenue and Nardu Crescent	Community Education	Community Fire Safe Groups Operating	ongoing	CFS	MIT BPP (2009 – 2010)
Human Settlement	Residential	Mitcham District Council Area	HIGH	Mitcham – Jansen Court, John Fisher Drive	Community Education	Community Fire Safe Groups Operating	ongoing	CFS	MIT BPP (2009 – 2010)
Human Settlement	Residential	Mitcham District Council Area	HIGH	Adjacent to Randell Park – Weemala Drive and Barina Crescent	Community Education	Community Fire Safe Groups Operating	Oct-May	Local Government	MIT BPP (2009 – 2010)
Human Settlement	Residential	Mitcham District Council Area	HIGH	Area 1 - McElligotts, Brownhill and Frome Reserves	Hazard Reduction	Inspect and implement hazard reduction	May - Oct	City of Mitcham Depot	MIT BPP (2009 – 2010)
Human Settlement	Residential	Mitcham District Council Area	HIGH	Area 2 – Upper Sturt Reserve and Frank Smith Park	Hazard Reduction	Inspect and implement hazard reduction	May - Oct	City of Mitcham Depot	MIT BPP (2009 – 2010)
Human Settlement	Residential	Mitcham District Council Area	HIGH	Area 3 – Dunns Reserve, Hawthorndene Reserve, Jackson Reserve, Archibald Park, McTaggart Reserve	Hazard Reduction	Inspect and implement hazard reduction	May - Oct	City of Mitcham Depot	MIT BPP (2009 – 2010)
Human Settlement	Residential	Mitcham District Council Area	HIGH	Key District Roads	Community Education	Remove Fire Danger Signage and replace with Bushfire Prevention Signs	End of FDS	Local Government	MIT BPP (2009 – 2010)
Human Settlement	Residential	Mitcham District Council Area	HIGH	All Areas	Ignition Management	Issue EPA Burning Permits and conduct inspections	May - Oct	FPO	MIT BPP (2009 – 2010)

Asset Type	Asset Sub Type	Asset Name	Treatment Priority	Treatment Location	Treatment Strategy	Treatment Works	Time Frame	Responsible Agency	District/Council BPP
Human Settlement	Residential	Mitcham District Council Area	HIGH	All Areas	Community Education	Develop public bushfire education campaign	Jun - Jul	Local Government	MIT BPP (2009 – 2010)
Human Settlement	Residential	Mitcham District Council Area	HIGH	All Landholders	Community Education	Mail out "Living in a High Fire Prone Area" booklet	Jul - Aug	Local Government	MIT BPP (2009 – 2010)
Economic	Drinking Water Catchments	Happy Valley Reservoir	HIGH	Perimeter and internal access tracks	Hazard Reduction	Fuel Management and 20 metre separation, more where appropriate	Ongoing	SA Water	SA Water Bushfire Management Plan
Human Settlement	Residential	Adelaide Hills and Mt Barker Council Areas	MEDIUM	Rubbish Tips	Preparedness	Inspect regularly and review risk	Annually	Local Government	AHC & DCMB BMP (2008)
Human Settlement	Residential	Adelaide Hills and Mt Barker Council Areas	MEDIUM	District	Hazard Reduction	Ensure 5m break cleared around all fence lines	Oct – May	Private	AHC & DCMB BMP (2008)
Human Settlement	Residential	Adelaide Hills and Mt Barker Council Areas	MEDIUM	District	Property Planning	Ensure 22,000L water source	Oct – May	Private	AHC & DCMB BMP (2008)
Human Settlement	Residential	Adelaide Hills and Mt Barker Council Areas	MEDIUM	Hills Face Zone	Property Planning	Investigate further strategic control lines in or around the area	Ongoing	Bushfire Management Committee	AHC & DCMB BMP (2008)
Human Settlement	Residential	Adelaide Hills and Mt Barker Council Areas	MEDIUM	Mt Lofty	Preparedness	Ensure Landscape Management actions promote bushfire mitigation	Oct	Adelaide and Mt Lofty NRM Board and Local Government	AHC & DCMB BMP (2008)
Human Settlement	Residential	Adelaide Hills and Mt Barker Council Areas	MEDIUM	SA Water, ForestrySA and DENR Areas	Preparedness	Monitor Fire Management Plans	Annually	Local Government	AHC & DCMB BMP (2008)
Human Settlement	Residential	Adelaide Hills and Mt Barker Council Areas	MEDIUM	Dams and Swimming Pools on Roadsides	Preparedness	Mark and register as alternative water supplies and GPS Ref them to pass onto fire-fighters	Sep	Local Government	AHC & DCMB BMP (2008)
Human Settlement	Residential	Adelaide Hills and Mt Barker Council Areas	MEDIUM	Listed Assets	Preparedness	Assess for fire mitigation and zone surrounding areas	Oct	Relevant Authorities	AHC & DCMB BMP (2008)

Asset Type	Asset Sub Type	Asset Name	Treatment Priority	Treatment Location	Treatment Strategy	Treatment Works	Time Frame	Responsible Agency	District/Council BPP
Human Settlement	Residential	Adelaide Hills and Mt Barker Council Areas	MEDIUM	High Risk Areas	Hazard Reduction	Remove existing piles of woody weed matter – transport or burn	Prior to FDS	Local Government, CFS and SA POL	AHC & DCMB BMP (2008)
Human Settlement	Residential	Adelaide Hills and Mt Barker Council Areas	MEDIUM	Land Managers in District	Community Education	Educate on Codes of Practice and Fire Prevention Programmes	Ongoing	Local Government	AHC & DCMB BMP (2008)
Human Settlement	Residential	Adelaide Hills and Mt Barker Council Areas	MEDIUM	District	Hazard Reduction	Increase slashing throughout year to reduce fuel accumulation	Ongoing	Local Government	AHC & DCMB BMP (2008)
Human Settlement	Residential	Adelaide Hills and Mt Barker Council Areas	MEDIUM	District	Hazard Reduction	Plan strategic fuel reduction areas	Ongoing	Local Government	AHC & DCMB BMP (2008)
Human Settlement	Residential	Adelaide Hills and Mt Barker Council Areas	MEDIUM	Impassable roads and tracks	Hazard Reduction	Undertake roadside maintenance programmes to reduce fuel loads	Oct – May	Local Government	AHC & DCMB BMP (2008)
Human Settlement	Residential	Adelaide Hills and Mt Barker Council Areas	MEDIUM	Impassable roads and tracks during bushfire	Hazard Reduction	Encourage property owners to maintain 5m break on their side of the fence	Oct – May	Private	AHC & DCMB BMP (2008)
Human Settlement	Residential	Adelaide Hills and Mt Barker Council Areas	MEDIUM	District	Hazard Reduction	Bundle electricity wires in high risk roads and streets	Ongoing	ETSA	AHC & DCMB BMP (2008)
Human Settlement	Residential	Adelaide Hills and Mt Barker Council Areas	MEDIUM	All residents and Property Owners	Property Planning	Audit planning requirements regarding bushfire – compliance and increased individual mitigation incentives	Oct - May	Local Government	AHC & DCMB BMP (2008)
Human Settlement	Residential	Adelaide Hills and Mt Barker Council Areas	MEDIUM	Specified areas	Hazard Reduction	Woody Weed reduction programmes	Oct - May	Local Government	AHC & DCMB BMP (2008)
Human Settlement	Residential	Adelaide Hills and Mt Barker Council Areas	MEDIUM	Grazing Land along boundaries or adjacent to Townships	Hazard Reduction	Adequately Stock to reduce fuel loads or slash along boundaries	Ongoing	Private	AHC & DCMB BMP (2008)

Asset Type	Asset Sub Type	Asset Name	Treatment Priority	Treatment Location	Treatment Strategy	Treatment Works	Time Frame	Responsible Agency	District/Council BPP
Human Settlement	Residential	Adelaide Hills and Mt Barker Council Areas	MEDIUM	Public Wetlands	Hazard Reduction	Slash	Ongoing	Local Government	AHC & DCMB BMP (2008)
Human Settlement	Residential	Adelaide Hills and Mt Barker Council Areas	MEDIUM	All Properties	Preparedness	Bury all non metallic pipes 30cm underground	Ongoing	Private	AHC & DCMB BMP (2008)
Human Settlement	Residential	Adelaide Hills and Mt Barker Council Areas	MEDIUM	All Properties	Preparedness	Ensure woodpiles are away from buildings	Ongoing	Private	AHC & DCMB BMP (2008)
Human Settlement	Special Fire Protection	People visiting Council Reserves	MEDIUM	Large Council Reserves	Community Education	Permanent signage alerting to danger of bushfire on high risk days	Ongoing	Local Government	AHC & DCMB BMP (2008)
Human Settlement	Residential	Adelaide Hills and Mt Barker Council Areas	MEDIUM	District	Preparedness	Initiate liaison for Pre-Planning	Ongoing	FPO, SA CFS, BMC	AHC & DCMB BMP (2008)
Human Settlement	Residential	Adelaide Hills and Mt Barker Council Areas	MEDIUM	Large Council Landholdings	Property Planning	Develop land management plans	Ongoing	Local Government	AHC & DCMB BMP (2008)
Human Settlement	Residential	Brokunga	MEDIUM	Ratepayers	Community Education	Send Bushfire Prevention Advisory Notice	Sep	Local Government	DC Mount Barker
Human Settlement	Residential	Brokunga	MEDIUM		Preparedness	Commence Property Inspections and issue Section 105F Notices where necessary	Oct – Nov	Local Government	DC Mount Barker
Human Settlement	Residential	Brokunga	MEDIUM		Preparedness	Re-inspect and issue final warning notices before arranging hazard reduction at owners expense	Dec	Local Government	DC Mount Barker
Human Settlement	Residential	Brokunga	MEDIUM	Council Reserves	Hazard Reduction	Maintain low fuel loads	Oct – Dec	Local Government	DC Mount Barker
Human Settlement	Residential	Brokunga	MEDIUM	Roadsides Inside and Out of Townships	Hazard Reduction	Slashing	Oct – Dec	Local Government	DC Mount Barker

Asset Type	Asset Sub Type	Asset Name	Treatment Priority	Treatment Location	Treatment Strategy	Treatment Works	Time Frame	Responsible Agency	District/Council BPP
Human Settlement	Residential	Callington (Part of)	MEDIUM	Ratepayers	Community Education	Send Bushfire Prevention Advisory Notice	Sep	Local Government	DC Mount Barker
Human Settlement	Residential	Callington (Part of)	MEDIUM		Preparedness	Commence Property Inspections and issue Section 105F Notices where necessary	Oct – Nov	Local Government	DC Mount Barker
Human Settlement	Residential	Callington (Part of)	MEDIUM		Preparedness	Re-inspect and issue final warning notices before arranging hazard reduction at owners expense	Dec	Local Government	DC Mount Barker
Human Settlement	Residential	Callington (Part of)	MEDIUM	Council Reserves	Hazard Reduction	Maintain low fuel loads	Oct – Dec	Local Government	DC Mount Barker
Human Settlement	Residential	Callington (Part of)	MEDIUM	Roadsides Inside and Out of Townships	Hazard Reduction	Slashing	Oct – Dec	Local Government	DC Mount Barker
Human Settlement	Residential	Dawesley	MEDIUM	Ratepayers	Community Education	Send Bushfire Prevention Advisory Notice	Sep	Local Government	DC Mount Barker
Human Settlement	Residential	Dawesley	MEDIUM		Preparedness	Commence Property Inspections and issue Section 105F Notices where necessary	Oct – Nov	Local Government	DC Mount Barker
Human Settlement	Residential	Dawesley	MEDIUM		Preparedness	Re-inspect and issue final warning notices before arranging hazard reduction at owners expense	Dec	Local Government	DC Mount Barker
Human Settlement	Residential	Dawesley	MEDIUM	Council Reserves	Hazard Reduction	Maintain low fuel loads	Oct – Dec	Local Government	DC Mount Barker
Human Settlement	Residential	Dawesley	MEDIUM	Roadsides Inside and Out of Townships	Hazard Reduction	Slashing	Oct – Dec	Local Government	DC Mount Barker

Asset Type	Asset Sub Type	Asset Name	Treatment Priority	Treatment Location	Treatment Strategy	Treatment Works	Time Frame	Responsible Agency	District/Council BPP
Human Settlement	Residential	Harrogate	MEDIUM	Ratepayers	Community Education	Send Bushfire Prevention Advisory Notice	Sep	Local Government	DC Mount Barker
Human Settlement	Residential	Harrogate	MEDIUM		Preparedness	Commence Property Inspections and issue Section 105F Notices where necessary	Oct – Nov	Local Government	DC Mount Barker
Human Settlement	Residential	Harrogate	MEDIUM		Preparedness	Re-inspect and issue final warning notices before arranging hazard reduction at owners expense	Dec	Local Government	DC Mount Barker
Human Settlement	Residential	Harrogate	MEDIUM	Council Reserves	Hazard Reduction	Maintain low fuel loads	Oct – Dec	Local Government	DC Mount Barker
Human Settlement	Residential	Harrogate	MEDIUM	Roadsides Inside and Out of Townships	Hazard Reduction	Slashing	Oct – Dec	Local Government	DC Mount Barker
Human Settlement	Residential	Wistow	MEDIUM	Ratepayers	Community Education	Send Bushfire Prevention Advisory Notice	Sep	Local Government	DC Mount Barker
Human Settlement	Residential	Wistow	MEDIUM		Preparedness	Commence Property Inspections and issue Section 105F Notices where necessary	Oct – Nov	Local Government	DC Mount Barker
Human Settlement	Residential	Wistow	MEDIUM		Preparedness	Re-inspect and issue final warning notices before arranging hazard reduction at owners expense	Dec	Local Government	DC Mount Barker
Human Settlement	Residential	Wistow	MEDIUM	Council Reserves	Hazard Reduction	Maintain low fuel loads	Oct – Dec	Local Government	DC Mount Barker
Human Settlement	Residential	Wistow	MEDIUM	Roadsides Inside and Out of Townships	Hazard Reduction	Slashing	Oct – Dec	Local Government	DC Mount Barker
Human Settlement	Residential	Prospect Hill	MEDIUM	Ratepayers	Community Education	Send Bushfire Prevention Advisory Notice	Sep	Local Government	DC Mount Barker

Asset Type	Asset Sub Type	Asset Name	Treatment Priority	Treatment Location	Treatment Strategy	Treatment Works	Time Frame	Responsible Agency	District/Council BPP
Human Settlement	Residential	Prospect Hill	MEDIUM		Preparedness	Commence Property Inspections and issue Section 105F Notices where necessary	Oct – Nov	Local Government	DC Mount Barker
Human Settlement	Residential	Prospect Hill	MEDIUM		Preparedness	Re-inspect and issue final warning notices before arranging hazard reduction at owners expense	Dec	Local Government	DC Mount Barker
Human Settlement	Residential	Prospect Hill	MEDIUM	Council Reserves	Hazard Reduction	Maintain low fuel loads	Oct – Dec	Local Government	DC Mount Barker
Human Settlement	Residential	Prospect Hill	MEDIUM	Roadsides Inside and Out of Townships	Hazard Reduction	Slashing	Oct – Dec	Local Government	DC Mount Barker
Human Settlement	Residential	City of Salisbury	MEDIUM		Community Education	Develop Fire Awareness Brochure and publicity programme	May	Local Government / CFS	SAL BMP (2011)
Human Settlement	Residential	City of Salisbury	MEDIUM	Local Messenger and Advertiser Newspapers	Community Education	Public Notices re: community hazard reduction responsibility.	Nov/Dec	Local Government	SAL BMP (2011)
Human Settlement	Residential	City of Salisbury	MEDIUM	Road Verges	Hazard Reduction	Cut Grass	5 times per year	Local Government	SAL BMP (2011)
Human Settlement	Residential	City of Salisbury	MEDIUM	Connector Road Verges	Hazard Reduction	Cut Grass	8 times per year	Local Government	SAL BMP (2011)
Human Settlement	Residential	City of Salisbury	MEDIUM	Country Road Verges	Hazard Reduction	Cut Grass	5 times per year	Local Government	SAL BMP (2011)
Human Settlement	Residential	City of Salisbury	MEDIUM	Para Escarpment Reserves	Hazard Reduction	Undertake fuel load reduction works – removal of weeds, chemical control where appropriate		Local Government	SAL BMP (2011)

Asset Type	Asset Sub Type	Asset Name	Treatment Priority	Treatment Location	Treatment Strategy	Treatment Works	Time Frame	Responsible Agency	District/Council BPP
Human Settlement	Special Fire Protection	Highway One Caravan Park	MEDIUM	Highway One Caravan Park	Hazard Reduction	Have MFS conduct site audit	Nov	Local Government, MFS, Private	SAL BMP (2011)
Human Settlement	Special Fire Protection	Bolivar Waste Water Treatment Plant	MEDIUM	Bolivar Waste Water Treatment Plant	Hazard Reduction	Develop & implement fuel reduction management plan		Local Government & SA Water	SAL BMP (2011)
Human Settlement	Special Fire Protection	White Horse Inn	MEDIUM	Perimeter of Allotment	Hazard Reduction	Inspect and maintain 4m boundary break	During FDS	Private	SAL BMP (2011)
Human Settlement	Special Fire Protection	Boral Quarry Site, Salisbury Heights	MEDIUM	Boral Quarry Site	Hazard Reduction	Develop & implement fuel reduction management plan		Local Government & Private	SAL BMP (2011)
Economic	Infrastructure	Parafield Airport	MEDIUM	Around perimeter and around perimeter of all areas used for cropping	Hazard Reduction	Maintain 4m Fuel Break		Federal Government	SAL BMP (2011)
Economic	Infrastructure	Parafield Airport	MEDIUM	Parafield Airport	Hazard Reduction	Develop & implement fuel reduction management plan		Local Government & Federal Government	SAL BMP (2011)
Economic	Infrastructure	Edinburgh Airforce Base and DSTO	MEDIUM	Around perimeter and around perimeter of all areas used for cropping	Hazard Reduction	Maintain 4m Fuel Break		Federal Government	SAL BMP (2011)
Economic	Infrastructure	Edinburgh Airforce Base and DSTO	MEDIUM	Edinburgh Airforce Base	Hazard Reduction	Develop & implement fuel reduction management plan		Local Government & Federal Government	SAL BMP (2011)
Human Settlement	Other	Dry Creek Railway Yard DRT Store	MEDIUM		Preparedness	Inspect	Nov	Local Government	SAL BMP (2011)

Asset Type	Asset Sub Type	Asset Name	Treatment Priority	Treatment Location	Treatment Strategy	Treatment Works	Time Frame	Responsible Agency	District/Council BPP
Human Settlement	Residential	City of Tea Tree Gully	MEDIUM	Schools and Local Service Groups	Community Education	Conduct Awareness Programmes		Local Government	TTG BPP (2010)
Human Settlement	Residential	City of Playford	MEDIUM	Fire Access Tracks in District	Hazard Reduction	Maintenance of Access & vertical pruning		DENR / Council	PLAY BPP (2010)
Human Settlement	Residential	Suburbs in High Risk Areas – One Tree Hill, Uleybury, Sampson Flat, Humbug Scrub, Yattalunga, Bibaringa, Gould Creek	MEDIUM		Preparedness	Ensure Back Up Water Storage in case of mains failure		Local Government	PLAY BPP (2010) Local Action Plan
Human Settlement	Residential	Suburb of Angle Vale	MEDIUM	Vacant Allotments and Land within Township	Hazard Reduction	Issue Section 105F Notices	Oct - Nov	Local Government	PLAY BPP (2010) Local Action Plan
Human Settlement	Residential	City of Playford	MEDIUM		Preparedness	Follow up on non compliant notices	Late Nov	Local Government	PLAY BPP (2010)
Human Settlement	Residential	Suburb of Angle Vale	MEDIUM	Roadsides	Hazard Reduction	Slash Verges	Year Round	Local Government	PLAY BPP (2010) Local Action Plan
Human Settlement	Residential	Suburb of Hillbank	MEDIUM	All Properties	Preparedness	Issue Section 105F Notices	Oct - Nov	Local Government	PLAY BPP (2010) Local Action Plan
Human Settlement	Residential	City of Playford	MEDIUM		Preparedness	Follow up on non compliant notices	Late Nov	Local Government	PLAY BPP (2010)
Human Settlement	Residential	Suburbs of Munno Para, Munno Para West, Munno Para Downs	MEDIUM	All Properties	Preparedness	Issue Section 105F Notices	Oct - Nov	Local Government	PLAY BPP (2010) Local Action Plan
Human Settlement	Residential	City of Playford	MEDIUM		Preparedness	Follow up on non compliant notices	Late Nov	Local Government	PLAY BPP (2010)
Human Settlement	Residential	Suburbs of Penfield Gardens and MacDonald Park	MEDIUM	Roadsides	Hazard Reduction	Slash and Grade	Year Round	Local Government	PLAY BPP (2010) Local Action Plan
Human Settlement	Residential	Waterloo Corner and Buckland Park	MEDIUM	Roadsides	Hazard Reduction	Slash and Grade	Year Round	Local Government	PLAY BPP (2010) Local Action Plan
Human Settlement	Residential	Blakeview / Craigmore	MEDIUM	All Properties	Preparedness	Issue Section 105F Notices	Oct - Nov	Local Government	PLAY BPP (2010) Local Action Plan
Human Settlement	Residential	City of Playford	MEDIUM		Preparedness	Follow up on non compliant notices	Late Nov	Local Government	PLAY BPP (2010)
Human Settlement	Residential	Blakeview / Craigmore	MEDIUM	Roadsides	Hazard Reduction	Slash and Grade	Year Round	Local Government	PLAY BPP (2010) Local Action Plan

Asset Type	Asset Sub Type	Asset Name	Treatment Priority	Treatment Location	Treatment Strategy	Treatment Works	Time Frame	Responsible Agency	District/Council BPP
Human Settlement	Residential	Blakeview / Craigmore	MEDIUM	Urban Vacant Blocks	Hazard Reduction	Undertake fuel reduction measures	Oct - Nov	Local Government	PLAY BPP (2010) Local Action Plan
Human Settlement	Residential	Davoren Park, all Elizabeth Suburbs, Smithfield, Smithfield Plains	MEDIUM	All Properties	Preparedness	Issue Section 105F Notices	Oct - Nov	Local Government	PLAY BPP (2010) Local Action Plan
Human Settlement	Residential	City of Playford	MEDIUM		Preparedness	Follow up on non compliant notices	Late Nov	Local Government	PLAY BPP (2010)
Human Settlement	Residential	City of Playford	MEDIUM	Fire Tracks	Preparedness	Map all tracks and supply information to local Brigades and relevant agencies	Oct - Dec	Local Government	PLAY BPP (2010) Local Action Plan
Human Settlement	Residential	City of Playford	MEDIUM	Rural Areas	Community Education	Erect – "Prepare Now" - Fire Danger Season Signs	Jul - Aug	Local Government	PLAY BPP (2010)
Human Settlement	Residential	City of Playford	MEDIUM	Rural Areas	Community Education	Erect – Fire Danger Season Signs	Start FDS	Local Government	PLAY BPP (2010)
Human Settlement	Residential	City of Playford	MEDIUM	All Residents	Community Education	Advise of Fire Danger Season and permit required for fires at any other time	Oct	Local Government / CFS	PLAY BPP (2010)
Human Settlement	Residential	The Barossa Council Area	MEDIUM	Owners of vacant blocks and dwellings that present a fire hazard in the township	Preparedness	Issue Section 105F Notices	Prior to 10 Nov	Local Government	BAR BPP (2007 – 2008)
Human Settlement	Residential	The Barossa Council Area	MEDIUM	Non-compliant owners of vacant blocks and dwellings that present a fire hazard in the township	Hazard Reduction	Inspect and engage contractors if necessary		Local Government	BAR BPP (2007 – 2008)
Human Settlement	Residential	The Barossa Council Area	MEDIUM	The Barossa Council Area	Ignition Management	Burning Permits only issued for Bushfire Prevention works	April	Local Government	BAR BPP (2007 – 2008)

Asset Type	Asset Sub Type	Asset Name	Treatment Priority	Treatment Location	Treatment Strategy	Treatment Works	Time Frame	Responsible Agency	District/Council BPP
Human Settlement	Residential	The Barossa Council Area	MEDIUM	The Barossa Council Area	Ignition Management	Implement Code of Practice – Burning	Outside of FDS	Local Government	BAR BPP (2007 – 2008)
Human Settlement	Residential	The Barossa Council Area	MEDIUM	The Barossa Council Area	Ignition Management	Implement Code of Practice – Collection of Moss Rocks	During FDS	Local Government	BAR BPP (2007 – 2008)
Human Settlement	Residential	The Barossa Council Area	MEDIUM	The Barossa Council Area	Ignition Management	Implement Code of Practice – Issue of Fireworks Permits	During FDS	Local Government	BAR BPP (2007 – 2008)
Human Settlement	Residential	The Barossa Council Area	MEDIUM	The Barossa Council Area	Ignition Management	Implement Code of Practice – Stubble Slashing Operations and Harvesting	During FDS	Local Government	BAR BPP (2007 – 2008)
Human Settlement	Residential	The Barossa Council Area	MEDIUM	Around Perimeter of All Blocks 1 Hectare in Size in townships	Hazard Reduction	Issue 105F notices	Pre FDS	Local Government	BAR BPP (2007 – 2008)
Human Settlement	Residential	The Barossa Council Area	MEDIUM	All Fire Access Roads	Hazard Reduction	Complete and maintain to GAFLC Standards		Local Government	BAR BPP (2007 – 2008)
Human Settlement	Residential	The Barossa Council Area	MEDIUM	Throughout District	Community Education	Erect Fire Education Signs	Oct - Dec	Local Government	BAR BPP (2007 – 2008)
Human Settlement	Special Fire Protection	Lyndoch Primary School	MEDIUM		Hazard Reduction	Remove roof and gutter litter and establish 4m Fire Break to southern boundary		DECS	BAR BPP (2007 – 2008)
Human Settlement	Special Fire Protection	Williamstown Primary School	MEDIUM		Hazard Reduction	Remove roof and gutter litter	Pre FDS	DECS	BAR BPP (2007 – 2008)
Cultural	Other	St Thomas Anglican Church	MEDIUM		Hazard Reduction	Remove roof and gutter litter	Pre FDS	Private	BAR BPP (2007 – 2008)
Human Settlement	Special Fire Protection	Sandy Creek School	MEDIUM		Hazard Reduction	Remove roof and gutter litter	Pre FDS	DECS	BAR BPP (2007 – 2008)
Cultural	Other	Sandy Creek Hall	MEDIUM		Hazard Reduction	Remove roof and gutter litter	Pre FDS	Local Government	BAR BPP (2007 – 2008)
Economic	Industrial/ Commercial	Poultry Industries	MEDIUM	Around Assets	Hazard Reduction	Maintain 20m Asset Protection Zone	Pre and During FDS	Local Government	BAR BPP (2007 – 2008)
Human Settlement	Residential	The Barossa Council Area	MEDIUM	Sugar Loaf Road, beyond River	Hazard Reduction	Reduce Fuel Loads with Chemical Spray		Local Government	BAR BPP (2007 – 2008)
Human Settlement	Residential	Lyndoch Township	MEDIUM	Vacant Blocks in Township	Hazard Reduction	Inspect & issue 105F notices	November	Local Government	BAR BPP (2007 – 2008)

Asset Type	Asset Sub Type	Asset Name	Treatment Priority	Treatment Location	Treatment Strategy	Treatment Works	Time Frame	Responsible Agency	District/Council BPP
Human Settlement	Residential	Lyndoch Township	MEDIUM	All Council Reserves in Township Zone	Hazard Reduction	Establish 4m Fire Break	Pre and During FDS	Local Government	BAR BPP (2007 – 2008)
Human Settlement	Residential	Lyndoch Township	MEDIUM	Town Fringe	Hazard Reduction	Slash 4m Break or Stock to Graze	Pre FDS	Local Government +/- Land Managers	BAR BPP (2007 – 2008)
Human Settlement	Special Fire Protection	Williamstown Primary School	MEDIUM		Hazard Reduction	Inspect and ensure buildings are clear of flammable materials		DECS	BAR BPP (2007 – 2008)
Human Settlement	Special Fire Protection	Williamstown Senior Citizens Building	MEDIUM		Hazard Reduction	Maintain Fuel Reduced Zone to 10cm	Prior FDS	Private	BAR BPP (2007 – 2008)
Human Settlement	Special Fire Protection	Abbey Society Homes, Williamstown	MEDIUM		Hazard Reduction	Maintain Fuel Reduced Zone to 10cm	Prior FDS	Private	BAR BPP (2007 – 2008)
Human Settlement	Special Fire Protection	Wirramimma Cottages, Williamstown	MEDIUM		Hazard Reduction	Maintain Fuel Reduced Zone to 10cm	Prior FDS	Private	BAR BPP (2007 – 2008)
Cultural	Other	Church of England, Williamstown	MEDIUM		Hazard Reduction	Stock yard with sheep	Pre FDS	Private	BAR BPP (2007 – 2008)
Human Settlement	Residential	Mt Pleasant Township	MEDIUM	All Watercourses	Hazard Reduction	Inspect for Fuel loads	Pre FDS		BAR BPP (2007 – 2008)
Human Settlement	Residential	Angaston Township	MEDIUM	Where Grazing Land abuts Assets	Hazard Reduction	Negotiate a 4m Fire Break		Local Government and Private Landholders	BAR BPP (2007 – 2008)
Human Settlement	Residential	Kalbeeba Township	MEDIUM		Preparedness	Issue 105F notices	November		BAR BPP (2007 – 2008)
Human Settlement	Residential	Sandy Creek Township	MEDIUM		Preparedness	Issue 105F notices	November		BAR BPP (2007 – 2008)
Human Settlement	Residential	Cockatoo Valley Township	MEDIUM		Preparedness	Issue 105F notices	November		BAR BPP (2007 – 2008)
Human Settlement	Residential	Stockwell Township	MEDIUM	East of Township where Grazing Land abuts Assets	Hazard Reduction	Negotiate a 4m Fire Break		Local Government and Private Landholders	BAR BPP (2007 – 2008)
Human Settlement	Residential	Rowland Flat Township	MEDIUM		Preparedness	Issue 105F notices	November		BAR BPP (2007 – 2008)
Human Settlement	Residential	Moculta Township	MEDIUM			Issue 105F notices	November		BAR BPP (2007 – 2008)
Human Settlement	Residential	Penrice Township	MEDIUM	Where Grazing Land abuts Assets	Hazard Reduction	Negotiate a 4m Fire Break	Pre FDS	Local Government and Private Landholders	BAR BPP (2007 – 2008)

Asset Type	Asset Sub Type	Asset Name	Treatment Priority	Treatment Location	Treatment Strategy	Treatment Works	Time Frame	Responsible Agency	District/Council BPP
Human Settlement	Residential	Bethany Settlement	MEDIUM	Around dwellings and buildings	Hazard Reduction	Maintain 20m Fuel Reduced Zone		Private	BAR BPP (2007 – 2008)
Human Settlement	Residential	Eden Valley Township	MEDIUM	Township and Land abuts	Hazard Reduction	Inspect & issue 105F		Local Govt	BAR BPP (2007 – 2008)
Human Settlement	Residential	Springton Township	MEDIUM	Township and Land abuts	Hazard Reduction	Inspect & issue 105F			BAR BPP (2007 – 2008)
Human Settlement	Residential	Rosedale Township	MEDIUM	Township					BAR BPP (2007 – 2008)
Human Settlement	Residential	Mt McKenzie Settlement	MEDIUM	All Owners	Preparedness	Encourage to maintain responsibility for Fire Protection	Pre & During FDS	Local Government	BAR BPP (2007 – 2008)
Human Settlement	Residential	Mt McKenzie Settlement	MEDIUM	Around all Assets	Hazard Reduction	Maintain 20m Fuel Reduced Zone	Pre & During FDS		BAR BPP (2007 – 2008)
Human Settlement	Special Fire Protection	Recreation (SA) Inc.	MEDIUM		Hazard Reduction	Outer Perimeter is stocked	Pre FDS	Private	BAR BPP (2007 – 2008)
Human Settlement	Special Fire Protection	Recreation (SA) Inc.	MEDIUM	All Buildings	Hazard Reduction	Clear flammable materials to 2m – remove roof and gutter litter	Pre FDS	Private	BAR BPP (2007 – 2008)
Human Settlement	Special Fire Protection	Recreation (SA) Inc.	MEDIUM	Main Ring Route Track	Hazard Reduction	Clear low limbs and maintain 3m width	Pre FDS	Private	BAR BPP (2007 – 2008)
Human Settlement	Special Fire Protection	Hebron Christadelphian Bible Camp Inc.	MEDIUM	Around Buildings	Hazard Reduction	Maintain 20m Fuel Reduction Zone to height of 10cm	Pre FDS	Private	BAR BPP (2007 – 2008)
Human Settlement	Special Fire Protection	Hebron Christadelphian Bible Camp Inc.	MEDIUM	Around Buildings with no Underfill	Hazard Reduction	Spray or spade grasses to ensure 1m mineral earth break	Pre FDS	Private	BAR BPP (2007 – 2008)
Human Settlement	Special Fire Protection	Hebron Christadelphian Bible Camp Inc.	MEDIUM	All Buildings	Hazard Reduction	Remove roof and gutter litter	Pre FDS	Private	BAR BPP (2007 – 2008)
Human Settlement	Special Fire Protection	Altona Landcare Reserve	MEDIUM		Ignition Management	Gates locked and public access restricted – fires prohibited all year	During FDS		BAR BPP (2007 – 2008)
Human Settlement	Special Fire Protection	Altona Landcare Reserve	MEDIUM	Access Track	Hazard Reduction	Maintain to 4m wide – remove overhanging branches and grade surface		Altona Landcare Reserve Group	BAR BPP (2007 – 2008)

Asset Type	Asset Sub Type	Asset Name	Treatment Priority	Treatment Location	Treatment Strategy	Treatment Works	Time Frame	Responsible Agency	District/Council BPP
Human Settlement	Residential	The Barossa Council Area	MEDIUM	South west boundary of Bethany Reserve	Hazard Reduction	Maintain and spray Fire Break		Local Government	BAR BPP (2007 – 2008)
Human Settlement	Residential	Skye	MEDIUM	Fire Hydrants in Burnside Bushfire Area	Preparedness	Clear of flammable growth	Oct – Dec	Local Government	BURN BPP (2006)
Human Settlement	Residential	Skye	MEDIUM	All Properties	Preparedness	Inspect and issue Section 105F Notices where necessary and follow up	Sept	Local Government	BURN BPP (2006)
Human Settlement	Residential	Skye	MEDIUM	Non-compliant Properties	Hazard Reduction	Reinspect and Engage contractors to reduce fuel loads	Nov – Dec	Local Government	BURN BPP (2006)
Human Settlement	Residential	Skye	MEDIUM	Accessible Allotments under 1 hectare	Hazard Reduction	Slash or mow to height of <10cm	Nov	Local Government	BURN BPP (2006)
Human Settlement	Residential	Skye	MEDIUM	Inaccessible Allotments under 1 hectare	Hazard Reduction	Clear by burning	Nov	Local Government	BURN BPP (2006)
Human Settlement	Residential	Skye	MEDIUM	Around perimeter of accessible Allotments over 1 hectare	Hazard Reduction	Maintain 10m wide fuel reduced zone by slash or mow	Nov	Local Government	BURN BPP (2006)
Human Settlement	Residential	Skye	MEDIUM	Around perimeter of inaccessible Allotments over 1 hectare	Hazard Reduction	Maintain 10m wide fuel reduced zone by burning off	Nov	Local Government	BURN BPP (2006)
Human Settlement	Residential	Skye	MEDIUM	Fire Access Tracks	Preparedness	Tour area for familiarisation and check	Oct	Local Government and Mt Lofty CFS Group	BURN BPP (2006)
Human Settlement	Residential	Skye	MEDIUM		Hazard Reduction	Issue Permits for Hazard Reduction Burning	1 Sep – 31 Oct 1 May – 31 May	Local Government	BURN BPP (2006)
Human Settlement	Residential	Auldana	MEDIUM	Fire Hydrants in Burnside Bushfire Area	Preparedness	Clear of flammable growth	Oct – Dec	Local Government	BURN BPP (2006)
Human Settlement	Residential	Auldana	MEDIUM	All Properties	Preparedness	Inspect and issue Section 105F Notices where necessary and follow up	Sept	Local Government	BURN BPP (2006)

Asset Type	Asset Sub Type	Asset Name	Treatment Priority	Treatment Location	Treatment Strategy	Treatment Works	Time Frame	Responsible Agency	District/Council BPP
Human Settlement	Residential	Auldana	MEDIUM	Non-compliant Properties	Hazard Reduction	Reinspect and Engage contractors to reduce fuel loads	Nov – Dec	Local Government	BURN BPP (2006)
Human Settlement	Residential	Auldana	MEDIUM	Accessible Allotments under 1 hectare	Hazard Reduction	Slash or mow to height of <10cm	Nov	Local Government	BURN BPP (2006)
Human Settlement	Residential	Auldana	MEDIUM	Inaccessible Allotments under 1 hectare	Hazard Reduction	Clear by burning	Nov	Local Government	BURN BPP (2006)
Human Settlement	Residential	Auldana	MEDIUM	Around perimeter of accessible Allotments over 1 hectare	Hazard Reduction	Maintain 10m wide fuel reduced zone by slash or mow	Nov	Local Government	BURN BPP (2006)
Human Settlement	Residential	Auldana	MEDIUM	Around perimeter of inaccessible Allotments over 1 hectare	Hazard Reduction	Maintain 10m wide fuel reduced zone by burning off	Nov	Local Government	BURN BPP (2006)
Human Settlement	Residential	Auldana	MEDIUM	Fire Access Tracks	Preparedness	Tour area for familiarisation and check	Oct	Local Government and Mt Lofty CFS Group	BURN BPP (2006)
Human Settlement	Residential	Auldana	MEDIUM		Hazard Reduction	Issue Permits for Hazard Reduction Burning	1 Sep – 31 Oct 1 May – 31 May	Local Government	BURN BPP (2006)
Economic	Infrastructure	Woodcroft Transmission S Sub Station	MEDIUM	123 Panalatinga Road	Hazard Reduction  Property Planning	Reduce through mechanical work  Update Bushfire Management Plans	Annually	Distribution Lessor Corporation	
Human Settlement	Residential	City of Playford	LOW	Council Offices Web Page	Community Education	CFS Fact Sheets available	Year Round	Local Government	PLAY BPP (2010)
Human Settlement	Residential	City of Playford	LOW	Local Newspapers	Community Education	Advertisements issued	Oct	Local Government	PLAY BPP (2010)
Human Settlement	Residential	Suburb of Angle Vale	LOW	All Properties	Preparedness	Issue Section 105F Notices	Oct - Nov	Local Government	PLAY BPP (2010) Local Action Plan

Asset Type	Asset Sub Type	Asset Name	Treatment Priority	Treatment Location	Treatment Strategy	Treatment Works	Time Frame	Responsible Agency	District/Council BPP
Human Settlement	Residential	City of Playford	LOW		Preparedness	Follow up on non compliant notices	Late Nov	Local Government	PLAY BPP (2010)
Human Settlement	Residential	Suburbs of Penfield Gardens and MacDonald Park	LOW	All Properties	Preparedness	Issue Section 105F Notices	Oct - Nov	Local Government	PLAY BPP (2010) Local Action Plan
Human Settlement	Residential	City of Playford	LOW		Preparedness	Follow up on non compliant notices	Late Nov	Local Government	PLAY BPP (2010)
Human Settlement	Residential	Suburbs of Penfield Gardens and MacDonald Park	LOW	Council Offices Web Page	Community Education	CFS Fact Sheets	Year Round	Local Government	PLAY BPP (2010) Local Action Plan
Human Settlement	Residential	Waterloo Corner and Buckland Park	LOW	All Properties	Preparedness	Issue Section 105F Notices	Oct - Nov	Local Government	PLAY BPP (2010) Local Action Plan
Human Settlement	Residential	City of Playford	LOW		Preparedness	Follow up on non compliant notices	Late Nov	Local Government	PLAY BPP (2010)
Human Settlement	Residential	Andrews Farm	LOW	All Properties	Hazard Reduction	Ensure Fuel Reduction measures undertaken by issuing Section 105F Notices	Oct - Nov	Local Government	PLAY BPP (2010) Local Action Plan
Human Settlement	Residential	Andrews Farm	LOW	Roadsides	Hazard Reduction	Verge Maintenance	Year Round	Local Government	PLAY BPP (2010) Local Action Plan
Human Settlement	Residential	Davoren Park, all Elizabeth Suburbs, Smithfield, Smithfield Plains	LOW	Reserves	Hazard Reduction	Slash	Year Round	Local Government	PLAY BPP (2010) Local Action Plan
Human Settlement	Residential	City of Playford	LOW	Rural Areas	Ignition Management	EPA Burning Policy – Non Fire Danger Season		Local Government	PLAY BPP (2010)
Human Settlement	Residential	The Barossa Council Area	LOW	The Barossa Council Area	Ignition Management	Enforce restrictions on use of Incinerators within Townships	FDS	Local Government	BAR BPP (2007 – 2008)
Human Settlement	Residential	The Barossa Council Area	LOW	Road Verges and Footpaths in townships	Hazard Reduction	Spray	Jun - Jul	Local Government	BAR BPP (2007 – 2008)

Asset Type	Asset Sub Type	Asset Name	Treatment Priority	Treatment Location	Treatment Strategy	Treatment Works	Time Frame	Responsible Agency	District/Council BPP
Human Settlement	Residential	The Barossa Council Area	LOW	Refuse Depots	Hazard Reduction	Implement existing Fire Management Plan as per agreement with Waste Management Commission	Pre FDS	Local Government	BAR BPP (2007 – 2008)
Human Settlement	Residential	The Barossa Council Area	LOW	Railway land or corridors	Hazard Reduction	Inspect and ensure mechanical hazard reduction as required	June		BAR BPP (2007 – 2008)
Cultural	Non-Indigenous	Altona Cemetery	LOW		Hazard Reduction	Remove roof and gutter litter	Pre FDS	Private	BAR BPP (2007 – 2008)
Cultural	Other	Lyndoch Lutheran Church	LOW	Southern Perimeter	Hazard Reduction	Maintain 4m Fuel Break		Local Government	BAR BPP (2007 – 2008)
Cultural	Other	Lyndoch Baptist Church	LOW		Hazard Reduction	Reduce Fuel Loads	Pre FDS	Local Government	BAR BPP (2007 – 2008)
Cultural	Non-Indigenous	Lyndoch Cemetery	LOW					Local Government	BAR BPP (2007 – 2008)
Human Settlement	Residential	Nuriootpa Township	LOW		Hazard reduction	Inspect and issue 105F notices	November		BAR BPP (2007 – 2008)
Human Settlement	Residential	Tanunda Township	LOW	Owners of Vacant Blocks the present a hazard	Preparedness	Issue Section 105F Notices		Local Government	BAR BPP (2007 – 2008)
Human Settlement	Special Fire Protection	Springton Primary School	LOW	Vicinity of School	Preparedness	Inspect fuel loads		FPO - Local Government	BAR BPP (2007 – 2008)
Economic	Agriculture	Grazing Land and Farmlets – Lindsay Park Stud	LOW		Ignition Management	Lock gates and restrict access	FDS	Private	BAR BPP (2007 – 2008)
Human Settlement	Special Fire Protection	Caravan and Camping Park adjacent to Coulthard Reserve	LOW		Ignition Management	Closed on Total Fire Ban Days	FDS	Private	BAR BPP (2007 – 2008)

## Onkaparinga

### ASSETS and TREATMENTS

Asset Type	Asset Sub Type	Asset Name	Treatment Priority	Treatment Location	Treatment Strategy	Treatment Works	Time Frame	Responsible Agency	District/Council BPP
Non Indigenous Heritage	Non Indigenous Heritage	Former Shop/Dwelling & Ironclad Outbuilding	Low	360 Main Road COROMANDEL VALLEY	Community education	Distribution of leaflets to properties surrounding a council asset	Commenced: 1 December 2012 Completed: 30 April 2013	City of Onkaparinga	CoO Interim Bushfire Works Program 2012-13
Non Indigenous Heritage	Non Indigenous Heritage	McLaren Flat Memorial Hall	Low	41-47 Main Road MCLAREN FLAT	Community education	Distribution of leaflets to properties surrounding a council asset	Commenced: 1 December 2012 Completed: 30 April 2013	City of Onkaparinga	CoO Interim Bushfire Works Program 2012-13
Non Indigenous Heritage	Non Indigenous Heritage	Former Stables, Fire Shed	Low	55 Grants Gully Road CLARENDON	Community education	Distribution of leaflets to properties surrounding a council asset	Commenced: 1 December 2012 Completed: 30 April 2013	City of Onkaparinga	CoO Interim Bushfire Works Program 2012-13
Non Indigenous Heritage	Non Indigenous Heritage	Pavillion	Low	Alt 14 Nicolle Road CLARENDON	Community education	Distribution of leaflets to properties surrounding a council asset	Commenced: 1 December 2012 Completed: 30 April 2013	City of Onkaparinga	CoO Interim Bushfire Works Program 2012-13
Non Indigenous Heritage	Non Indigenous Heritage	War Memorial	Low	Alt 609 Grants Gully Road CLARENDON	Community education	Distribution of leaflets to properties surrounding a council asset	Commenced: 1 December 2012 Completed: 30 April 2013	City of Onkaparinga	CoO Interim Bushfire Works Program 2012-13
Non Indigenous Heritage	Non Indigenous Heritage	Hall – former Temperance Hall	Low	Allot 2 Sec 875 McLaren Flat Road KANGARILLA SA 5157	Community education	Distribution of leaflets to properties surrounding a council asset	Commenced: 1 December 2012 Completed: 30 April 2013	City of Onkaparinga	CoO Interim Bushfire Works Program 2012-13
Non Indigenous Heritage	Non Indigenous Heritage	Former Easton's Barn	Low	Allot 111 Sec 596 Woodcroft Drive MORPHETT VALE	Community education	Distribution of leaflets to properties surrounding a council asset	Commenced: 1 December 2012 Completed: 30 April 2013	City of Onkaparinga	CoO Interim Bushfire Works Program 2012-13

Asset Type	Asset Sub Type	Asset Name	Treatment Priority	Treatment Location	Treatment Strategy	Treatment Works	Time Frame	Responsible Agency	District/Council BPP
Other	Other	Flagstaff Sporting complex	Low	1-3 Pelham Street, FLAGSTAFF HILL SA 5159	Community education	Distribution of leaflets to properties surrounding a council asset	Commenced: 1 December 2012 Completed: 30 April 2013	City of Onkaparinga	CoO Interim Bushfire Works Program 2012-13
Infrastructure	Infrastructure	Refuse Disposal	Low	Allot 3 Sec 827 Jackson Road KANGARILLA SA 5157	Community education	Distribution of leaflets to properties surrounding a council asset	Commenced: 1 December 2012 Completed: 30 April 2013	City of Onkaparinga	CoO Interim Bushfire Works Program 2012-13
Other	Other	Recreation Ground	Very high	1/442B Main Road COROMANDEL VALLEY SA 5051	Community education	Distribution of leaflets to properties surrounding a council asset	Commenced: 1 December 2012 Completed: 30 April 2013	City of Onkaparinga	CoO Interim Bushfire Works Program 2012-13
Other	Other	Recreation Ground	Very high	1/442B Main Road COROMANDEL VALLEY SA 5051	Community education	Doorknock of houses in high bushfire risk areas with general fire prevention messages or advice	Commenced: 1 December 2012 Completed: 30 April 2013	City of Onkaparinga	CoO Interim Bushfire Works Program 2012-13
Other	Other	Recreation Ground	Very high	1/442B Main Road COROMANDEL VALLEY SA 5051	Hazard reduction	Reduction of vegetation including: <ul style="list-style-type: none"> <li>o Slashing of long grass</li> <li>o Management of woody weeds and pest plants</li> <li>o Reduction of fine fuels</li> </ul>	Commenced: 1 December 2012 Completed: 30 April 2013	City of Onkaparinga	CoO Interim Bushfire Works Program 2012-13
Other	Other	Recreation Ground	Very high	1/442B Main Road COROMANDEL VALLEY SA 5051	Hazard reduction	Assessments for hazard ratings of: <ul style="list-style-type: none"> <li>o Surface fine fuel</li> <li>o Near-surface fuel</li> <li>o Elevated fuel</li> <li>o Overall fuel</li> </ul>	Commenced: 1 December 2012 Completed: 30 April 2013	City of Onkaparinga	CoO Interim Bushfire Works Program 2012-13
Other	Other	Recreation Ground	Very high	1/442B Main Road COROMANDEL VALLEY SA 5051	Hazard reduction	Routine inspections and maintenance to maintain reduced fuel loads	Commenced: 1 December 2012 Completed: 30 April 2013	City of Onkaparinga	CoO Interim Bushfire Works Program 2012-13

Asset Type	Asset Sub Type	Asset Name	Treatment Priority	Treatment Location	Treatment Strategy	Treatment Works	Time Frame	Responsible Agency	District/Council BPP
Other	Other	Recreation Ground	Very high	1/442B Main Road COROMANDEL VALLEY SA 5051	Preparedness	Distribution of information via council website, promotional and informational material and letter box drops	Commenced: 1 December 2012 Completed: 30 April 2013	City of Onkaparinga	CoO Interim Bushfire Works Program 2012-13
Other	Other	Other Places of Assembly	Low	1988 Kangarilla Road KANGARILLA SA 5157	Community education	Distribution of leaflets to properties surrounding a council asset	Commenced: 1 December 2012 Completed: 30 April 2013	City of Onkaparinga	CoO Interim Bushfire Works Program 2012-13
Other	Other	Public Hall	High	30 Harper Road CLARENDON SA 5157	Community education	Distribution of leaflets to properties surrounding a council asset	Commenced: 1 December 2012 Completed: 30 April 2013	City of Onkaparinga	CoO Interim Bushfire Works Program 2012-13
Other	Other	Public Hall	High	30 Harper Road CLARENDON SA 5157	Hazard reduction	Reduction of vegetation including: <ul style="list-style-type: none"> <li>o Slashing of long grass</li> <li>o Management of woody weeds and pest plants</li> <li>o Reduction of fine fuels</li> </ul>	Commenced: 1 December 2012 Completed: 30 April 2013	City of Onkaparinga	CoO Interim Bushfire Works Program 2012-13
Other	Other	Public Hall	High	30 Harper Road CLARENDON SA 5157	Hazard reduction	Assessments for hazard ratings of: <ul style="list-style-type: none"> <li>o Surface fine fuel</li> <li>o Near-surface fuel</li> <li>o Elevated fuel</li> <li>o Overall fuel</li> </ul>	Commenced: 1 December 2012 Completed: 30 April 2013	City of Onkaparinga	CoO Interim Bushfire Works Program 2012-13
Other	Other	Public Hall	High	30 Harper Road CLARENDON SA 5157	Hazard reduction	Routine inspections and maintenance to maintain reduced fuel loads	Commenced: 1 December 2012 Completed: 30 April 2013	City of Onkaparinga	CoO Interim Bushfire Works Program 2012-13
Other	Other	Public Hall	Low	Allot 2 Sec 875 McLaren Flat Road KANGARILLA SA 5157	Community education	Distribution of leaflets to properties surrounding a council asset	Commenced: 1 December 2012 Completed: 30 April 2013	City of Onkaparinga	CoO Interim Bushfire Works Program 2012-13

Asset Type	Asset Sub Type	Asset Name	Treatment Priority	Treatment Location	Treatment Strategy	Treatment Works	Time Frame	Responsible Agency	District/Council BPP
Endangered	Endangered	Pimpala Conservation Reserve	Low	Pimpala Road WOODCROFT 5162	Community education	Distribution of leaflets to properties surrounding a council asset	Commenced: 1 December 2012 Completed: 30 April 2013	City of Onkaparinga	CoO Interim Bushfire Works Program 2012-13
Endangered	Endangered	York Drive Conservation Reserve	Very high	York Drive FLAGSTAFF HILL 5159	Community education	Distribution of leaflets to properties surrounding a council asset	Commenced: 1 December 2012 Completed: 30 April 2013	City of Onkaparinga	CoO Interim Bushfire Works Program 2012-13
Endangered	Endangered	York Drive Conservation Reserve	Very high	York Drive FLAGSTAFF HILL 5159	Community education	Doorknock of houses in high bushfire risk areas with general fire prevention messages or advice	Commenced: 1 December 2012 Completed: 30 April 2013	City of Onkaparinga	CoO Interim Bushfire Works Program 2012-13
Endangered	Endangered	York Drive Conservation Reserve	Very high	York Drive FLAGSTAFF HILL 5159	Hazard reduction	Reduction of vegetation including: <ul style="list-style-type: none"> <li>o Slashing of long grass</li> <li>o Management of woody weeds and pest plants</li> <li>o Reduction of fine fuels</li> </ul>	Commenced: 1 December 2012 Completed: 30 April 2013	City of Onkaparinga	CoO Interim Bushfire Works Program 2012-13
Endangered	Endangered	York Drive Conservation Reserve	Very high	York Drive FLAGSTAFF HILL 5159	Hazard reduction	Assessments for hazard ratings of: <ul style="list-style-type: none"> <li>o Surface fine fuel</li> <li>o Near-surface fuel</li> <li>o Elevated fuel</li> <li>o Overall fuel</li> </ul>	Commenced: 1 December 2012 Completed: 30 April 2013	City of Onkaparinga	CoO Interim Bushfire Works Program 2012-13
Endangered	Endangered	York Drive Conservation Reserve	Very high	York Drive FLAGSTAFF HILL 5159	Hazard reduction	Routine inspections and maintenance to maintain reduced fuel loads	Commenced: 1 December 2012 Completed: 30 April 2013	City of Onkaparinga	CoO Interim Bushfire Works Program 2012-13
Endangered	Endangered	York Drive Conservation Reserve	Very high	York Drive FLAGSTAFF HILL 5159	Preparedness	Distribution of information via council website, promotional and informational material and letter box drops	Commenced: 1 December 2012 Completed: 30 April 2013	City of Onkaparinga	CoO Interim Bushfire Works Program 2012-13

Asset Type	Asset Sub Type	Asset Name	Treatment Priority	Treatment Location	Treatment Strategy	Treatment Works	Time Frame	Responsible Agency	District/Council BPP
Endangered	Endangered	Christie Creek Conservation Reserve - west	Low	Western side of Dyson Road CHRISTIE DOWNS 5164	Community education	Distribution of leaflets to properties surrounding a council asset	Commenced: 1 December 2012 Completed: 30 April 2013	City of Onkaparinga	CoO Interim Bushfire Works Program 2012-13
Endangered	Endangered	Glenloth Conservation Reserve	High	Alison Drive HAPPY VALLEY 5159	Community education	Distribution of leaflets to properties surrounding a council asset	Commenced: 1 December 2012 Completed: 30 April 2013	City of Onkaparinga	CoO Interim Bushfire Works Program 2012-13
Endangered	Endangered	Glenloth Conservation Reserve	High	Alison Drive HAPPY VALLEY 5159	Hazard reduction	Reduction of vegetation including: <ul style="list-style-type: none"> <li>o Slashing of long grass</li> <li>o Management of woody weeds and pest plants</li> <li>o Reduction of fine fuels</li> </ul>	Commenced: 1 December 2012 Completed: 30 April 2013	City of Onkaparinga	CoO Interim Bushfire Works Program 2012-13
Endangered	Endangered	Glenloth Conservation Reserve	High	Alison Drive HAPPY VALLEY 5159	Hazard reduction	Assessments for hazard ratings of: <ul style="list-style-type: none"> <li>o Surface fine fuel</li> <li>o Near-surface fuel</li> <li>o Elevated fuel</li> <li>o Overall fuel</li> </ul>	Commenced: 1 December 2012 Completed: 30 April 2013	City of Onkaparinga	CoO Interim Bushfire Works Program 2012-13
Endangered	Endangered	Glenloth Conservation Reserve	High	Alison Drive HAPPY VALLEY 5159	Hazard reduction	Routine inspections and maintenance to maintain reduced fuel loads	Commenced: 1 December 2012 Completed: 30 April 2013	City of Onkaparinga	CoO Interim Bushfire Works Program 2012-13
Endangered	Endangered	Mandilla Reserve Conservation Area (northern)	Low	Daveys Road FLAGSTAFF HILL 5159	Community education	Distribution of leaflets to properties surrounding a council asset	Commenced: 1 December 2012 Completed: 30 April 2013	City of Onkaparinga	CoO Interim Bushfire Works Program 2012-13
Endangered	Endangered	Mandilla Reserve Conservation Area (southern)	Low	Daveys Road FLAGSTAFF HILL 5159	Community education	Distribution of leaflets to properties surrounding a council asset	Commenced: 1 December 2012 Completed: 30 April 2013	City of Onkaparinga	CoO Interim Bushfire Works Program 2012-13

Asset Type	Asset Sub Type	Asset Name	Treatment Priority	Treatment Location	Treatment Strategy	Treatment Works	Time Frame	Responsible Agency	District/Council BPP
Endangered	Endangered	Piggott Range Road Conservation Reserve	Very high	610 Piggott Range Road ONKAPARINGA HILLS 5163	Community education	Distribution of leaflets to properties surrounding a council asset	Commenced: 1 December 2012 Completed: 30 April 2013	City of Onkaparinga	CoO Interim Bushfire Works Program 2012-13
Endangered	Endangered	Piggott Range Road Conservation Reserve	Very high	610 Piggott Range Road ONKAPARINGA HILLS 5163	Community education	Doorknock of houses in high bushfire risk areas with general fire prevention messages or advice	Commenced: 1 December 2012 Completed: 30 April 2013	City of Onkaparinga	CoO Interim Bushfire Works Program 2012-13
Endangered	Endangered	Piggott Range Road Conservation Reserve	Very high	610 Piggott Range Road ONKAPARINGA HILLS 5163	Hazard reduction	Reduction of vegetation including: <ul style="list-style-type: none"> <li>o Slashing of long grass</li> <li>o Management of woody weeds and pest plants</li> <li>o Reduction of fine fuels</li> </ul>	Commenced: 1 December 2012 Completed: 30 April 2013	City of Onkaparinga	CoO Interim Bushfire Works Program 2012-13
Endangered	Endangered	Piggott Range Road Conservation Reserve	Very high	610 Piggott Range Road ONKAPARINGA HILLS 5163	Hazard reduction	Assessments for hazard ratings of: <ul style="list-style-type: none"> <li>o Surface fine fuel</li> <li>o Near-surface fuel</li> <li>o Elevated fuel</li> <li>o Overall fuel</li> </ul>	Commenced: 1 December 2012 Completed: 30 April 2013	City of Onkaparinga	CoO Interim Bushfire Works Program 2012-13
Endangered	Endangered	Piggott Range Road Conservation Reserve	Very high	610 Piggott Range Road ONKAPARINGA HILLS 5163	Hazard reduction	Routine inspections and maintenance to maintain reduced fuel loads	Commenced: 1 December 2012 Completed: 30 April 2013	City of Onkaparinga	CoO Interim Bushfire Works Program 2012-13
Endangered	Endangered	Piggott Range Road Conservation Reserve	Very high	610 Piggott Range Road ONKAPARINGA HILLS 5163	Ignition management	Scheduled council patrols on days NOT declared catastrophic/total fire ban	Commenced: 1 December 2012 Completed: 30 April 2013	City of Onkaparinga	CoO Interim Bushfire Works Program 2012-13

Asset Type	Asset Sub Type	Asset Name	Treatment Priority	Treatment Location	Treatment Strategy	Treatment Works	Time Frame	Responsible Agency	District/Council BPP
Endangered	Endangered	Piggott Range Road Conservation Reserve	Very high	610 Piggott Range Road ONKAPARINGA HILLS 5163	Preparedness	Distribution of information via council website, promotional and informational material and letter box drops	Commenced: 1 December 2012 Completed: 30 April 2013	City of Onkaparinga	CoO Interim Bushfire Works Program 2012-13
Endangered	Endangered	McHarg Conservation Reserve	Very high	19 Sargent Court HAPPY VALLEY 5159	Community education	Distribution of leaflets to properties surrounding a council asset	Commenced: 1 December 2012 Completed: 30 April 2013	City of Onkaparinga	CoO Interim Bushfire Works Program 2012-13
Endangered	Endangered	McHarg Conservation Reserve	Very high	19 Sargent Court HAPPY VALLEY 5159	Community education	Doorknock of houses in high bushfire risk areas with general fire prevention messages or advice	Commenced: 1 December 2012 Completed: 30 April 2013	City of Onkaparinga	CoO Interim Bushfire Works Program 2012-13
Endangered	Endangered	McHarg Conservation Reserve	Very high	19 Sargent Court HAPPY VALLEY 5159	Hazard reduction	Reduction of vegetation including: <ul style="list-style-type: none"> <li>o Slashing of long grass</li> <li>o Management of woody weeds and pest plants</li> <li>o Reduction of fine fuels</li> </ul>	Commenced: 1 December 2012 Completed: 30 April 2013	City of Onkaparinga	CoO Interim Bushfire Works Program 2012-13
Endangered	Endangered	McHarg Conservation Reserve	Very high	19 Sargent Court HAPPY VALLEY 5159	Hazard reduction	Assessments for hazard ratings of: <ul style="list-style-type: none"> <li>o Surface fine fuel</li> <li>o Near-surface fuel</li> <li>o Elevated fuel</li> <li>o Overall fuel</li> </ul>	Commenced: 1 December 2012 Completed: 30 April 2013	City of Onkaparinga	CoO Interim Bushfire Works Program 2012-13
Endangered	Endangered	McHarg Conservation Reserve	Very high	19 Sargent Court HAPPY VALLEY 5159	Hazard reduction	Routine inspections and maintenance to maintain reduced fuel loads	Commenced: 1 December 2012 Completed: 30 April 2013	City of Onkaparinga	CoO Interim Bushfire Works Program 2012-13
Endangered	Endangered	McHarg Conservation Reserve	Very high	19 Sargent Court HAPPY VALLEY 5159	Preparedness	Distribution of information via council website, promotional and informational material and letter box drops	Commenced: 1 December 2012 Completed: 30 April 2013	City of Onkaparinga	CoO Interim Bushfire Works Program 2012-13

Asset Type	Asset Sub Type	Asset Name	Treatment Priority	Treatment Location	Treatment Strategy	Treatment Works	Time Frame	Responsible Agency	District/Council BPP
Endangered	Endangered	Sauerbier Creek Conservation Reserve	Medium	Hub Drive ABERFOYLE PARK 5159	Community education	Distribution of leaflets to properties surrounding a council asset	Commenced: 1 December 2012 Completed: 30 April 2013	City of Onkaparinga	CoO Interim Bushfire Works Program 2012-13
Endangered	Endangered	Sauerbier Creek Conservation Reserve	Medium	Hub Drive ABERFOYLE PARK 5159	Hazard reduction	Routine inspections and maintenance	Commenced: 1 December 2012 Completed: 30 April 2013	City of Onkaparinga	CoO Interim Bushfire Works Program 2012-13
Endangered	Endangered	Woodland Ridge Conservation Reserve	High	Bushland Drive ABERFOYLE PARK 5159	Community education	Distribution of leaflets to properties surrounding a council asset	Commenced: 1 December 2012 Completed: 30 April 2013	City of Onkaparinga	CoO Interim Bushfire Works Program 2012-13
Endangered	Endangered	Woodland Ridge Conservation Reserve	High	Bushland Drive ABERFOYLE PARK 5159	Hazard reduction	Reduction of vegetation including: <ul style="list-style-type: none"> <li>o Slashing of long grass</li> <li>o Management of woody weeds and pest plants</li> <li>o Reduction of fine fuels</li> </ul>	Commenced: 1 December 2012 Completed: 30 April 2013	City of Onkaparinga	CoO Interim Bushfire Works Program 2012-13
Endangered	Endangered	Woodland Ridge Conservation Reserve	High	Bushland Drive ABERFOYLE PARK 5159	Hazard reduction	Assessments for hazard ratings of: <ul style="list-style-type: none"> <li>o Surface fine fuel</li> <li>o Near-surface fuel</li> <li>o Elevated fuel</li> <li>o Overall fuel</li> </ul>	Commenced: 1 December 2012 Completed: 30 April 2013	City of Onkaparinga	CoO Interim Bushfire Works Program 2012-13
Endangered	Endangered	Woodland Ridge Conservation Reserve	High	Bushland Drive ABERFOYLE PARK 5159	Hazard reduction	Routine inspections and maintenance to maintain reduced fuel loads	Commenced: 1 December 2012 Completed: 30 April 2013	City of Onkaparinga	CoO Interim Bushfire Works Program 2012-13
Endangered	Endangered	Christie Creek Conservation Reserve - east	Medium	Eastern side of Dyson Road CHRISTIE DOWNS 5164	Community education	Distribution of leaflets to properties surrounding a council asset	Commenced: 1 December 2012 Completed: 30 April 2013	City of Onkaparinga	CoO Interim Bushfire Works Program 2012-13

Asset Type	Asset Sub Type	Asset Name	Treatment Priority	Treatment Location	Treatment Strategy	Treatment Works	Time Frame	Responsible Agency	District/Council BPP
Endangered	Endangered	Christie Creek Conservation Reserve - east	Medium	Eastern side of Dyson Road CHRISTIE DOWNS 5164	Hazard reduction	Routine inspections and maintenance	Commenced: 1 December 2012 Completed: 30 April 2013	City of Onkaparinga	CoO Interim Bushfire Works Program 2012-13
Endangered	Endangered	Tangari Regional Reserve	Very high	Pine Road REYNELLA EAST 5161	Community education	Distribution of leaflets to properties surrounding a council asset	Commenced: 1 December 2012 Completed: 30 April 2013	City of Onkaparinga	CoO Interim Bushfire Works Program 2012-13
Endangered	Endangered	Tangari Regional Reserve	Very high	Pine Road REYNELLA EAST 5161	Community education	Doorknock of houses in high bushfire risk areas with general fire prevention messages or advice	Commenced: 1 December 2012 Completed: 30 April 2013	City of Onkaparinga	CoO Interim Bushfire Works Program 2012-13
Endangered	Endangered	Tangari Regional Reserve	Very high	Pine Road REYNELLA EAST 5161	Hazard reduction	Reduction of vegetation including: <ul style="list-style-type: none"> <li>o Slashing of long grass</li> <li>o Management of woody weeds and pest plants</li> <li>o Reduction of fine fuels</li> </ul>	Commenced: 1 December 2012 Completed: 30 April 2013	City of Onkaparinga	CoO Interim Bushfire Works Program 2012-13
Endangered	Endangered	Tangari Regional Reserve	Very high	Pine Road REYNELLA EAST 5161	Hazard reduction	Assessments for hazard ratings of: <ul style="list-style-type: none"> <li>o Surface fine fuel</li> <li>o Near-surface fuel</li> <li>o Elevated fuel</li> <li>o Overall fuel</li> </ul>	Commenced: 1 December 2012 Completed: 30 April 2013	City of Onkaparinga	CoO Interim Bushfire Works Program 2012-13
Endangered	Endangered	Tangari Regional Reserve	Very high	Pine Road REYNELLA EAST 5161	Hazard reduction	Routine inspections and maintenance to maintain reduced fuel loads	Commenced: 1 December 2012 Completed: 30 April 2013	City of Onkaparinga	CoO Interim Bushfire Works Program 2012-13
Endangered	Endangered	Tangari Regional Reserve	Very high	Pine Road REYNELLA EAST 5161	Preparedness	Distribution of information via council website, promotional and informational material and letter box drops	Commenced: 1 December 2012 Completed: 30 April 2013	City of Onkaparinga	CoO Interim Bushfire Works Program 2012-13

Asset Type	Asset Sub Type	Asset Name	Treatment Priority	Treatment Location	Treatment Strategy	Treatment Works	Time Frame	Responsible Agency	District/Council BPP
Endangered	Endangered	Christie Creek Conservation Reserve - Tarnnannga Reserve	High	Brodie Road MORPHETT VALE 5162	Community education	Distribution of leaflets to properties surrounding a council asset	Commenced: 1 December 2012 Completed: 30 April 2013	City of Onkaparinga	CoO Interim Bushfire Works Program 2012-13
Endangered	Endangered	Christie Creek Conservation Reserve - Tarnnannga Reserve	High	Brodie Road MORPHETT VALE 5162	Hazard reduction	Reduction of vegetation including: <ul style="list-style-type: none"> <li>o Slashing of long grass</li> <li>o Management of woody weeds and pest plants</li> <li>o Reduction of fine fuels</li> </ul>	Commenced: 1 December 2012 Completed: 30 April 2013	City of Onkaparinga	CoO Interim Bushfire Works Program 2012-13
Endangered	Endangered	Christie Creek Conservation Reserve - Tarnnannga Reserve	High	Brodie Road MORPHETT VALE 5162	Hazard reduction	Assessments for hazard ratings of: <ul style="list-style-type: none"> <li>o Surface fine fuel</li> <li>o Near-surface fuel</li> <li>o Elevated fuel</li> <li>o Overall fuel</li> </ul>	Commenced: 1 December 2012 Completed: 30 April 2013	City of Onkaparinga	CoO Interim Bushfire Works Program 2012-13
Endangered	Endangered	Christie Creek Conservation Reserve - Tarnnannga Reserve	High	Brodie Road MORPHETT VALE 5162	Hazard reduction	Routine inspections and maintenance to maintain reduced fuel loads	Commenced: 1 December 2012 Completed: 30 April 2013	City of Onkaparinga	CoO Interim Bushfire Works Program 2012-13
Endangered	Endangered	Happy Valley Creekline Conservation Reserve	Medium	Between Glenloth Drive and Happy Valley Drive HAPPY VALLEY 5159	Community education	Distribution of leaflets to properties surrounding a council asset	Commenced: 1 December 2012 Completed: 30 April 2013	City of Onkaparinga	CoO Interim Bushfire Works Program 2012-13
					Hazard reduction	Routine inspections and maintenance	Commenced: 1 December 2012 Completed: 30 April 2013	City of Onkaparinga	CoO Interim Bushfire Works Program 2012-13
Endangered	Endangered	Cherry Gardens Cemetery Conservation Reserve	High	Cherry Gardens Road CHERRY GARDENS 5157	Community education	Distribution of leaflets to properties surrounding a council asset	Commenced: 1 December 2012 Completed: 30 April 2013	City of Onkaparinga	CoO Interim Bushfire Works Program 2012-13

Asset Type	Asset Sub Type	Asset Name	Treatment Priority	Treatment Location	Treatment Strategy	Treatment Works	Time Frame	Responsible Agency	District/Council BPP
Endangered	Endangered	Cherry Gardens Cemetery Conservation Reserve	High	Cherry Gardens Road CHERRY GARDENS 5157	Hazard reduction	Reduction of vegetation including: <ul style="list-style-type: none"> <li>o Slashing of long grass</li> <li>o Management of woody weeds and pest plants</li> <li>o Reduction of fine fuels</li> </ul>	Commenced: 1 December 2012 Completed: 30 April 2013	City of Onkaparinga	CoO Interim Bushfire Works Program 2012-13
Endangered	Endangered	Cherry Gardens Cemetery Conservation Reserve	High	Cherry Gardens Road CHERRY GARDENS 5157	Hazard reduction	Assessments for hazard ratings of: <ul style="list-style-type: none"> <li>o Surface fine fuel</li> <li>o Near-surface fuel</li> <li>o Elevated fuel</li> <li>o Overall fuel</li> </ul>	Commenced: 1 December 2012 Completed: 30 April 2013	City of Onkaparinga	CoO Interim Bushfire Works Program 2012-13
Endangered	Endangered	Cherry Gardens Cemetery Conservation Reserve	High	Cherry Gardens Road CHERRY GARDENS 5157	Hazard reduction	Routine inspections and maintenance to maintain reduced fuel loads	Commenced: 1 December 2012 Completed: 30 April 2013	City of Onkaparinga	CoO Interim Bushfire Works Program 2012-13
Endangered	Endangered	Panalatinga Conservation Reserve	Very high	Attached to Tangari Linkage, Education Road HAPPY VALLEY 5159	Community education	Distribution of leaflets to properties surrounding a council asset	Commenced: 1 December 2012 Completed: 30 April 2013	City of Onkaparinga	CoO Interim Bushfire Works Program 2012-13
Endangered	Endangered	Panalatinga Conservation Reserve	Very high	Attached to Tangari Linkage, Education Road HAPPY VALLEY 5159	Community education	Doorknock of houses in high bushfire risk areas with general fire prevention messages or advice	Commenced: 1 December 2012 Completed: 30 April 2013	City of Onkaparinga	CoO Interim Bushfire Works Program 2012-13
Endangered	Endangered	Panalatinga Conservation Reserve	Very high	Attached to Tangari Linkage, Education Road HAPPY VALLEY 5159	Hazard reduction	Reduction of vegetation including: <ul style="list-style-type: none"> <li>o Slashing of long grass</li> <li>o Management of woody weeds and pest plants</li> <li>o Reduction of fine fuels</li> </ul>	Commenced: 1 December 2012 Completed: 30 April 2013	City of Onkaparinga	CoO Interim Bushfire Works Program 2012-13

Asset Type	Asset Sub Type	Asset Name	Treatment Priority	Treatment Location	Treatment Strategy	Treatment Works	Time Frame	Responsible Agency	District/Council BPP
Endangered	Endangered	Panalatinga Conservation Reserve	Very high	Attached to Tangari Linkage, Education Road HAPPY VALLEY 5159	Hazard reduction	Assessments for hazard ratings of: <ul style="list-style-type: none"> <li>o Surface fine fuel</li> <li>o Near-surface fuel</li> <li>o Elevated fuel</li> <li>o Overall fuel</li> </ul>	Commenced: 1 December 2012 Completed: 30 April 2013	City of Onkaparinga	CoO Interim Bushfire Works Program 2012-13
Endangered	Endangered	Panalatinga Conservation Reserve	Very high	Attached to Tangari Linkage, Education Road HAPPY VALLEY 5159	Hazard reduction	Routine inspections and maintenance to maintain reduced fuel loads	Commenced: 1 December 2012 Completed: 30 April 2013	City of Onkaparinga	CoO Interim Bushfire Works Program 2012-13
Endangered	Endangered	Panalatinga Conservation Reserve	Very high	Attached to Tangari Linkage, Education Road HAPPY VALLEY 5159	Preparedness	Distribution of information via council website, promotional and informational material and letter box drops	Commenced: 1 December 2012 Completed: 30 April 2013	City of Onkaparinga	CoO Interim Bushfire Works Program 2012-13
Endangered	Endangered	The Vines Creek Conservation Reserve	Very high	2 Dressage Court WOODCROFT 5162	Community education	Distribution of leaflets to properties surrounding a council asset	Commenced: 1 December 2012 Completed: 30 April 2013	City of Onkaparinga	CoO Interim Bushfire Works Program 2012-13
Endangered	Endangered	The Vines Creek Conservation Reserve	Very high	2 Dressage Court WOODCROFT 5162	Community education	Doorknock of houses in high bushfire risk areas with general fire prevention messages or advice	Commenced: 1 December 2012 Completed: 30 April 2013	City of Onkaparinga	CoO Interim Bushfire Works Program 2012-13
Endangered	Endangered	The Vines Creek Conservation Reserve	Very high	2 Dressage Court WOODCROFT 5162	Hazard reduction	Reduction of vegetation including: <ul style="list-style-type: none"> <li>o Slashing of long grass</li> <li>o Management of woody weeds and pest plants</li> <li>o Reduction of fine fuels</li> </ul>	Commenced: 1 December 2012 Completed: 30 April 2013	City of Onkaparinga	CoO Interim Bushfire Works Program 2012-13
Endangered	Endangered	The Vines Creek Conservation Reserve	Very high	2 Dressage Court WOODCROFT 5162	Hazard reduction	Assessments for hazard ratings of: <ul style="list-style-type: none"> <li>o Surface fine fuel</li> <li>o Near-surface fuel</li> <li>o Elevated fuel</li> <li>o Overall fuel</li> </ul>	Commenced: 1 December 2012 Completed: 30 April 2013	City of Onkaparinga	CoO Interim Bushfire Works Program 2012-13

Asset Type	Asset Sub Type	Asset Name	Treatment Priority	Treatment Location	Treatment Strategy	Treatment Works	Time Frame	Responsible Agency	District/Council BPP
Endangered	Endangered	The Vines Creek Conservation Reserve	Very high	2 Dressage Court WOODCROFT 5162	Hazard reduction	Routine inspections and maintenance to maintain reduced fuel loads	Commenced: 1 December 2012 Completed: 30 April 2013	City of Onkaparinga	CoO Interim Bushfire Works Program 2012-13
Endangered	Endangered	The Vines Creek Conservation Reserve	Very high	2 Dressage Court WOODCROFT 5162	Preparedness	Distribution of information via council website, promotional and informational material and letter box drops	Commenced: 1 December 2012 Completed: 30 April 2013	City of Onkaparinga	CoO Interim Bushfire Works Program 2012-13
Endangered	Endangered	Willunga Courthouse Conservation Reserve	Very high	81 High Street WILLUNGA 5172	Community education	Distribution of leaflets to properties surrounding a council asset	Commenced: 1 December 2012 Completed: 30 April 2013	City of Onkaparinga	CoO Interim Bushfire Works Program 2012-13
Endangered	Endangered	Willunga Courthouse Conservation Reserve	Very high	81 High Street WILLUNGA 5172	Community education	Doorknock of houses in high bushfire risk areas with general fire prevention messages or advice	Commenced: 1 December 2012 Completed: 30 April 2013	City of Onkaparinga	CoO Interim Bushfire Works Program 2012-13
Endangered	Endangered	Willunga Courthouse Conservation Reserve	Very high	81 High Street WILLUNGA 5172	Hazard reduction	Reduction of vegetation including: <ul style="list-style-type: none"> <li>o Slashing of long grass</li> <li>o Management of woody weeds and pest plants</li> <li>o Reduction of fine fuels</li> </ul>	Commenced: 1 December 2012 Completed: 30 April 2013	City of Onkaparinga	CoO Interim Bushfire Works Program 2012-13
Endangered	Endangered	Willunga Courthouse Conservation Reserve	Very high	81 High Street WILLUNGA 5172	Hazard reduction	Assessments for hazard ratings of: <ul style="list-style-type: none"> <li>o Surface fine fuel</li> <li>o Near-surface fuel</li> <li>o Elevated fuel</li> <li>o Overall fuel</li> </ul>	Commenced: 1 December 2012 Completed: 30 April 2013	City of Onkaparinga	CoO Interim Bushfire Works Program 2012-13
Endangered	Endangered	Willunga Courthouse Conservation Reserve	Very high	81 High Street WILLUNGA 5172	Hazard reduction	Routine inspections and maintenance to maintain reduced fuel loads	Commenced: 1 December 2012 Completed: 30 April 2013	City of Onkaparinga	CoO Interim Bushfire Works Program 2012-13

Asset Type	Asset Sub Type	Asset Name	Treatment Priority	Treatment Location	Treatment Strategy	Treatment Works	Time Frame	Responsible Agency	District/Council BPP
Endangered	Endangered	Willunga Courthouse Conservation Reserve	Very high	81 High Street WILLUNGA 5172	Patrols and inspections	Scheduled council patrols on days NOT declared catastrophic/total fire ban	Commenced: 1 December 2012 Completed: 30 April 2013	City of Onkaparinga	CoO Interim Bushfire Works Program 2012-13
Endangered	Endangered	Willunga Courthouse Conservation Reserve	Very high	81 High Street WILLUNGA 5172	Preparedness	Distribution of information via council website, promotional and informational material and letter box drops	Commenced: 1 December 2012 Completed: 30 April 2013	City of Onkaparinga	CoO Interim Bushfire Works Program 2012-13
Endangered	Endangered	Hart Road Wetland Reserve	High	Hart Road ALDINGA BEACH 5173	Community education	Distribution of leaflets to properties surrounding a council asset	Commenced: 1 December 2012 Completed: 30 April 2013	City of Onkaparinga	CoO Interim Bushfire Works Program 2012-13
Endangered	Endangered	Hart Road Wetland Reserve	High	Hart Road ALDINGA BEACH 5173	Hazard reduction	Reduction of vegetation including: <ul style="list-style-type: none"> <li>o Slashing of long grass</li> <li>o Management of woody weeds and pest plants</li> <li>o Reduction of fine fuels</li> </ul>	Commenced: 1 December 2012 Completed: 30 April 2013	City of Onkaparinga	CoO Interim Bushfire Works Program 2012-13
Endangered	Endangered	Hart Road Wetland Reserve	High	Hart Road ALDINGA BEACH 5173	Hazard reduction	Assessments for hazard ratings of: <ul style="list-style-type: none"> <li>o Surface fine fuel</li> <li>o Near-surface fuel</li> <li>o Elevated fuel</li> <li>o Overall fuel</li> </ul>	Commenced: 1 December 2012 Completed: 30 April 2013	City of Onkaparinga	CoO Interim Bushfire Works Program 2012-13
Endangered	Endangered	Hart Road Wetland Reserve	High	Hart Road ALDINGA BEACH 5173	Hazard reduction	Routine inspections and maintenance to maintain reduced fuel loads	Commenced: 1 December 2012 Completed: 30 April 2013	City of Onkaparinga	CoO Interim Bushfire Works Program 2012-13
Endangered	Endangered	Anne Street Conservation Reserve	Very high	Scherer Avenue COROMANDEL VALLEY 5051	Community education	Distribution of leaflets to properties surrounding a council asset	Commenced: 1 December 2012 Completed: 30 April 2013	City of Onkaparinga	CoO Interim Bushfire Works Program 2012-13

Asset Type	Asset Sub Type	Asset Name	Treatment Priority	Treatment Location	Treatment Strategy	Treatment Works	Time Frame	Responsible Agency	District/Council BPP
Endangered	Endangered	Anne Street Conservation Reserve	Very high	Scherer Avenue COROMANDEL VALLEY 5051	Community education	Doorknock of houses in high bushfire risk areas with general fire prevention messages or advice	Commenced: 1 December 2012 Completed: 30 April 2013	City of Onkaparinga	CoO Interim Bushfire Works Program 2012-13
Endangered	Endangered	Anne Street Conservation Reserve	Very high	Scherer Avenue COROMANDEL VALLEY 5051	Hazard reduction	Reduction of vegetation including: <ul style="list-style-type: none"> <li>o Slashing of long grass</li> <li>o Management of woody weeds and pest plants</li> <li>o Reduction of fine fuels</li> </ul>	Commenced: 1 December 2012 Completed: 30 April 2013	City of Onkaparinga	CoO Interim Bushfire Works Program 2012-13
Endangered	Endangered	Anne Street Conservation Reserve	Very high	Scherer Avenue COROMANDEL VALLEY 5051	Hazard reduction	Assessments for hazard ratings of: <ul style="list-style-type: none"> <li>o Surface fine fuel</li> <li>o Near-surface fuel</li> <li>o Elevated fuel</li> <li>o Overall fuel</li> </ul>	Commenced: 1 December 2012 Completed: 30 April 2013	City of Onkaparinga	CoO Interim Bushfire Works Program 2012-13
Endangered	Endangered	Anne Street Conservation Reserve	Very high	Scherer Avenue COROMANDEL VALLEY 5051	Hazard reduction	Routine inspections and maintenance to maintain reduced fuel loads	Commenced: 1 December 2012 Completed: 30 April 2013	City of Onkaparinga	CoO Interim Bushfire Works Program 2012-13
Endangered	Endangered	Anne Street Conservation Reserve	Very high	Scherer Avenue COROMANDEL VALLEY 5051	Preparedness	Distribution of information via council website, promotional and informational material and letter box drops	Commenced: 1 December 2012 Completed: 30 April 2013	City of Onkaparinga	CoO Interim Bushfire Works Program 2012-13
Endangered	Endangered	Shannon Conservation Reserve	Very high	Shannon Road COROMANDEL VALLEY 5051	Community education	Distribution of leaflets to properties surrounding a council asset	Commenced: 1 December 2012 Completed: 30 April 2013	City of Onkaparinga	CoO Interim Bushfire Works Program 2012-13
Endangered	Endangered	Shannon Conservation Reserve	Very high	Shannon Road COROMANDEL VALLEY 5051	Community education	Doorknock of houses in high bushfire risk areas with general fire prevention messages or advice	Commenced: 1 December 2012 Completed: 30 April 2013	City of Onkaparinga	CoO Interim Bushfire Works Program 2012-13

Asset Type	Asset Sub Type	Asset Name	Treatment Priority	Treatment Location	Treatment Strategy	Treatment Works	Time Frame	Responsible Agency	District/Council BPP
Endangered	Endangered	Shannon Conservation Reserve	Very high	Shannon Road COROMANDEL VALLEY 5051	Hazard reduction	Reduction of vegetation including: <ul style="list-style-type: none"> <li>o Slashing of long grass</li> <li>o Management of woody weeds and pest plants</li> <li>o Reduction of fine fuels</li> </ul>	Commenced: 1 December 2012 Completed: 30 April 2013	City of Onkaparinga	CoO Interim Bushfire Works Program 2012-13
Endangered	Endangered	Shannon Conservation Reserve	Very high	Shannon Road COROMANDEL VALLEY 5051	Hazard reduction	Assessments for hazard ratings of: <ul style="list-style-type: none"> <li>o Surface fine fuel</li> <li>o Near-surface fuel</li> <li>o Elevated fuel</li> <li>o Overall fuel</li> </ul>	Commenced: 1 December 2012 Completed: 30 April 2013	City of Onkaparinga	CoO Interim Bushfire Works Program 2012-13
Endangered	Endangered	Shannon Conservation Reserve	Very high	Shannon Road COROMANDEL VALLEY 5051	Hazard reduction	Routine inspections and maintenance to maintain reduced fuel loads	Commenced: 1 December 2012 Completed: 30 April 2013	City of Onkaparinga	CoO Interim Bushfire Works Program 2012-13
Endangered	Endangered	Shannon Conservation Reserve	Very high	Shannon Road COROMANDEL VALLEY 5051	Preparedness	Distribution of information via council website, promotional and informational material and letter box drops	Commenced: 1 December 2012 Completed: 30 April 2013	City of Onkaparinga	CoO Interim Bushfire Works Program 2012-13
Endangered	Endangered	Minkarra Park	Very high	Minkarra skate park and playground, Manning Road HAPPY VALLEY 5159	Community education	Distribution of leaflets to properties surrounding a council asset	Commenced: 1 December 2012 Completed: 30 April 2013	City of Onkaparinga	CoO Interim Bushfire Works Program 2012-13
Endangered	Endangered	Minkarra Park	Very high	Minkarra skate park and playground, Manning Road HAPPY VALLEY 5159	Community education	Doorknock of houses in high bushfire risk areas with general fire prevention messages or advice	Commenced: 1 December 2012 Completed: 30 April 2013	City of Onkaparinga	CoO Interim Bushfire Works Program 2012-13

Asset Type	Asset Sub Type	Asset Name	Treatment Priority	Treatment Location	Treatment Strategy	Treatment Works	Time Frame	Responsible Agency	District/Council BPP
Endangered	Endangered	Minkarra Park	Very high	Minkarra skate park and playground, Manning Road HAPPY VALLEY 5159	Hazard reduction	Reduction of vegetation including: <ul style="list-style-type: none"> <li>o Slashing of long grass</li> <li>o Management of woody weeds and pest plants</li> <li>o Reduction of fine fuels</li> </ul>	Commenced: 1 December 2012 Completed: 30 April 2013	City of Onkaparinga	CoO Interim Bushfire Works Program 2012-13
Endangered	Endangered	Minkarra Park	Very high	Minkarra skate park and playground, Manning Road HAPPY VALLEY 5159	Hazard reduction	Assessments for hazard ratings of: <ul style="list-style-type: none"> <li>o Surface fine fuel</li> <li>o Near-surface fuel</li> <li>o Elevated fuel</li> <li>o Overall fuel</li> </ul>	Commenced: 1 December 2012 Completed: 30 April 2013	City of Onkaparinga	CoO Interim Bushfire Works Program 2012-13
Endangered	Endangered	Minkarra Park	Very high	Minkarra skate park and playground, Manning Road HAPPY VALLEY 5159	Hazard reduction	Routine inspections and maintenance to maintain reduced fuel loads	Commenced: 1 December 2012 Completed: 30 April 2013	City of Onkaparinga	CoO Interim Bushfire Works Program 2012-13
Endangered	Endangered	Minkarra Park	Very high	Minkarra skate park and playground, Manning Road HAPPY VALLEY 5159	Preparedness	Distribution of information via council website, promotional and informational material and letter box drops	Commenced: 1 December 2012 Completed: 30 April 2013	City of Onkaparinga	CoO Interim Bushfire Works Program 2012-13
Endangered	Endangered	Minkarra Park	Very high	Corner Happy Valley Drive and Blacks Road FLAGSTAFF HILL 5159	Community education	Distribution of leaflets to properties surrounding a council asset	Commenced: 1 December 2012 Completed: 30 April 2013	City of Onkaparinga	CoO Interim Bushfire Works Program 2012-13
Endangered	Endangered	Minkarra Park	Very high	Corner Happy Valley Drive and Blacks Road FLAGSTAFF HILL 5159	Community education	Doorknock of houses in high bushfire risk areas with general fire prevention messages or advice	Commenced: 1 December 2012 Completed: 30 April 2013	City of Onkaparinga	CoO Interim Bushfire Works Program 2012-13

Asset Type	Asset Sub Type	Asset Name	Treatment Priority	Treatment Location	Treatment Strategy	Treatment Works	Time Frame	Responsible Agency	District/Council BPP
Endangered	Endangered	Minkarra Park	Very high	Corner Happy Valley Drive and Blacks Road FLAGSTAFF HILL 5159	Hazard reduction	Reduction of vegetation including: <ul style="list-style-type: none"> <li>o Slashing of long grass</li> <li>o Management of woody weeds and pest plants</li> <li>o Reduction of fine fuels</li> </ul>	Commenced: 1 December 2012 Completed: 30 April 2013	City of Onkaparinga	CoO Interim Bushfire Works Program 2012-13
Endangered	Endangered	Minkarra Park	Very high	Corner Happy Valley Drive and Blacks Road FLAGSTAFF HILL 5159	Hazard reduction	Assessments for hazard ratings of: <ul style="list-style-type: none"> <li>o Surface fine fuel</li> <li>o Near-surface fuel</li> <li>o Elevated fuel</li> <li>o Overall fuel</li> </ul>	Commenced: 1 December 2012 Completed: 30 April 2013	City of Onkaparinga	CoO Interim Bushfire Works Program 2012-13
Endangered	Endangered	Minkarra Park	Very high	Corner Happy Valley Drive and Blacks Road FLAGSTAFF HILL 5159	Hazard reduction	Routine inspections and maintenance to maintain reduced fuel loads	Commenced: 1 December 2012 Completed: 30 April 2013	City of Onkaparinga	CoO Interim Bushfire Works Program 2012-13
Endangered	Endangered	Minkarra Park	Very high	Corner Happy Valley Drive and Blacks Road FLAGSTAFF HILL 5159	Preparedness	Distribution of information via council website, promotional and informational material and letter box drops	Commenced: 1 December 2012 Completed: 30 April 2013	City of Onkaparinga	CoO Interim Bushfire Works Program 2012-13
Endangered	Endangered	Woodcutters Road Conservation Reserve	Very high	Unmade road reserve, Woodcutters Road IRONBANK 5153	Community education	Distribution of leaflets to properties surrounding a council asset	Commenced: 1 December 2012 Completed: 30 April 2013	City of Onkaparinga	CoO Interim Bushfire Works Program 2012-13
Endangered	Endangered	Woodcutters Road Conservation Reserve	Very high	Unmade road reserve, Woodcutters Road IRONBANK 5153	Community education	Doorknock of houses in high bushfire risk areas with general fire prevention messages or advice	Commenced: 1 December 2012 Completed: 30 April 2013	City of Onkaparinga	CoO Interim Bushfire Works Program 2012-13

Asset Type	Asset Sub Type	Asset Name	Treatment Priority	Treatment Location	Treatment Strategy	Treatment Works	Time Frame	Responsible Agency	District/Council BPP
Endangered	Endangered	Woodcutters Road Conservation Reserve	Very high	Unmade road reserve, Woodcutters Road IRONBANK 5153	Hazard reduction	Reduction of vegetation including: <ul style="list-style-type: none"> <li>o Slashing of long grass</li> <li>o Management of woody weeds and pest plants</li> <li>o Reduction of fine fuels</li> </ul>	Commenced: 1 December 2012 Completed: 30 April 2013	City of Onkaparinga	CoO Interim Bushfire Works Program 2012-13
Endangered	Endangered	Woodcutters Road Conservation Reserve	Very high	Unmade road reserve, Woodcutters Road IRONBANK 5153	Hazard reduction	Assessments for hazard ratings of: <ul style="list-style-type: none"> <li>o Surface fine fuel</li> <li>o Near-surface fuel</li> <li>o Elevated fuel</li> <li>o Overall fuel</li> </ul>	Commenced: 1 December 2012 Completed: 30 April 2013	City of Onkaparinga	CoO Interim Bushfire Works Program 2012-13
Endangered	Endangered	Woodcutters Road Conservation Reserve	Very high	Unmade road reserve, Woodcutters Road IRONBANK 5153	Hazard reduction	Routine inspections and maintenance to maintain reduced fuel loads	Commenced: 1 December 2012 Completed: 30 April 2013	City of Onkaparinga	CoO Interim Bushfire Works Program 2012-13
Endangered	Endangered	Woodcutters Road Conservation Reserve	Very high	Unmade road reserve, Woodcutters Road IRONBANK 5153	Preparedness	Distribution of information via council website, promotional and informational material and letter box drops	Commenced: 1 December 2012 Completed: 30 April 2013	City of Onkaparinga	CoO Interim Bushfire Works Program 2012-13
Endangered	Endangered	Tangari Linkage Conservation Area	Very high	Pine Road reserve (creek section), Pine Road REYNELLA EAST 5161	Community education	Distribution of leaflets to properties surrounding a council asset	Commenced: 1 December 2012 Completed: 30 April 2013	City of Onkaparinga	CoO Interim Bushfire Works Program 2012-13
Endangered	Endangered	Tangari Linkage Conservation Area	Very high	Pine Road reserve (creek section), Pine Road REYNELLA EAST 5161	Community education	Doorknock of houses in high bushfire risk areas with general fire prevention messages or advice	Commenced: 1 December 2012 Completed: 30 April 2013	City of Onkaparinga	CoO Interim Bushfire Works Program 2012-13

Asset Type	Asset Sub Type	Asset Name	Treatment Priority	Treatment Location	Treatment Strategy	Treatment Works	Time Frame	Responsible Agency	District/Council BPP
Endangered	Endangered	Tangari Linkage Conservation Area	Very high	Pine Road reserve (creek section), Pine Road REYNELLA EAST 5161	Hazard reduction	Reduction of vegetation including: <ul style="list-style-type: none"> <li>o Slashing of long grass</li> <li>o Management of woody weeds and pest plants</li> <li>o Reduction of fine fuels</li> </ul>	Commenced: 1 December 2012 Completed: 30 April 2013	City of Onkaparinga	CoO Interim Bushfire Works Program 2012-13
Endangered	Endangered	Tangari Linkage Conservation Area	Very high	Pine Road reserve (creek section), Pine Road REYNELLA EAST 5161	Hazard reduction	Assessments for hazard ratings of: <ul style="list-style-type: none"> <li>o Surface fine fuel</li> <li>o Near-surface fuel</li> <li>o Elevated fuel</li> <li>o Overall fuel</li> </ul>	Commenced: 1 December 2012 Completed: 30 April 2013	City of Onkaparinga	CoO Interim Bushfire Works Program 2012-13
Endangered	Endangered	Tangari Linkage Conservation Area	Very high	Pine Road reserve (creek section), Pine Road REYNELLA EAST 5161	Hazard reduction	Routine inspections and maintenance to maintain reduced fuel loads	Commenced: 1 December 2012 Completed: 30 April 2013	City of Onkaparinga	CoO Interim Bushfire Works Program 2012-13
Endangered	Endangered	Tangari Linkage Conservation Area	Very high	Pine Road reserve (creek section), Pine Road REYNELLA EAST 5161	Preparedness	Distribution of information via council website, promotional and informational material and letter box drops	Commenced: 1 December 2012 Completed: 30 April 2013	City of Onkaparinga	CoO Interim Bushfire Works Program 2012-13
Endangered	Endangered	Tangari Linkage Conservation Area	Very high	Pine Road (main reserve), Pine Road REYNELLA EAST 5161	Community education	Distribution of leaflets to properties surrounding a council asset	Commenced: 1 December 2012 Completed: 30 April 2013	City of Onkaparinga	CoO Interim Bushfire Works Program 2012-13
Endangered	Endangered	Tangari Linkage Conservation Area	Very high	Pine Road (main reserve), Pine Road REYNELLA EAST 5161	Community education	Doorknock of houses in high bushfire risk areas with general fire prevention messages or advice	Commenced: 1 December 2012 Completed: 30 April 2013	City of Onkaparinga	CoO Interim Bushfire Works Program 2012-13

Asset Type	Asset Sub Type	Asset Name	Treatment Priority	Treatment Location	Treatment Strategy	Treatment Works	Time Frame	Responsible Agency	District/Council BPP
Endangered	Endangered	Tangari Linkage Conservation Area	Very high	Pine Road (main reserve), Pine Road REYNELLA EAST 5161	Hazard reduction	Reduction of vegetation including: <ul style="list-style-type: none"> <li>o Slashing of long grass</li> <li>o Management of woody weeds and pest plants</li> <li>o Reduction of fine fuels</li> </ul>	Commenced: 1 December 2012 Completed: 30 April 2013	City of Onkaparinga	CoO Interim Bushfire Works Program 2012-13
Endangered	Endangered	Tangari Linkage Conservation Area	Very high	Pine Road (main reserve), Pine Road REYNELLA EAST 5161	Hazard reduction	Assessments for hazard ratings of: <ul style="list-style-type: none"> <li>o Surface fine fuel</li> <li>o Near-surface fuel</li> <li>o Elevated fuel</li> <li>o Overall fuel</li> </ul>	Commenced: 1 December 2012 Completed: 30 April 2013	City of Onkaparinga	CoO Interim Bushfire Works Program 2012-13
Endangered	Endangered	Tangari Linkage Conservation Area	Very high	Pine Road (main reserve), Pine Road REYNELLA EAST 5161	Hazard reduction	Routine inspections and maintenance to maintain reduced fuel loads	Commenced: 1 December 2012 Completed: 30 April 2013	City of Onkaparinga	CoO Interim Bushfire Works Program 2012-13
Endangered	Endangered	Tangari Linkage Conservation Area	Very high	Pine Road (main reserve), Pine Road REYNELLA EAST 5161	Preparedness	Distribution of information via council website, promotional and informational material and letter box drops	Commenced: 1 December 2012 Completed: 30 April 2013	City of Onkaparinga	CoO Interim Bushfire Works Program 2012-13
Endangered	Endangered	Christie Creek Conservation Reserve - Wilfred Taylor Reserve	Very high	Wheatsheaf Road MORPHETT VALE 5162	Community education	Distribution of leaflets to properties surrounding a council asset	Commenced: 1 December 2012 Completed: 30 April 2013	City of Onkaparinga	CoO Interim Bushfire Works Program 2012-13
Endangered	Endangered	Christie Creek Conservation Reserve - Wilfred Taylor Reserve	Very high	Wheatsheaf Road MORPHETT VALE 5162	Community education	Doorknock of houses in high bushfire risk areas with general fire prevention messages or advice	Commenced: 1 December 2012 Completed: 30 April 2013	City of Onkaparinga	CoO Interim Bushfire Works Program 2012-13

Asset Type	Asset Sub Type	Asset Name	Treatment Priority	Treatment Location	Treatment Strategy	Treatment Works	Time Frame	Responsible Agency	District/Council BPP
Endangered	Endangered	Christie Creek Conservation Reserve - Wilfred Taylor Reserve	Very high	Wheatsheaf Road MORPHETT VALE 5162	Hazard reduction	Reduction of vegetation including: <ul style="list-style-type: none"> <li>o Slashing of long grass</li> <li>o Management of woody weeds and pest plants</li> <li>o Reduction of fine fuels</li> </ul>	Commenced: 1 December 2012 Completed: 30 April 2013	City of Onkaparinga	CoO Interim Bushfire Works Program 2012-13
Endangered	Endangered	Christie Creek Conservation Reserve - Wilfred Taylor Reserve	Very high	Wheatsheaf Road MORPHETT VALE 5162	Hazard reduction	Assessments for hazard ratings of: <ul style="list-style-type: none"> <li>o Surface fine fuel</li> <li>o Near-surface fuel</li> <li>o Elevated fuel</li> <li>o Overall fuel</li> </ul>	Commenced: 1 December 2012 Completed: 30 April 2013	City of Onkaparinga	CoO Interim Bushfire Works Program 2012-13
Endangered	Endangered	Christie Creek Conservation Reserve - Wilfred Taylor Reserve	Very high	Wheatsheaf Road MORPHETT VALE 5162	Hazard reduction	Routine inspections and maintenance to maintain reduced fuel loads	Commenced: 1 December 2012 Completed: 30 April 2013	City of Onkaparinga	CoO Interim Bushfire Works Program 2012-13
Endangered	Endangered	Christie Creek Conservation Reserve - Wilfred Taylor Reserve	Very high	Wheatsheaf Road MORPHETT VALE 5162	Preparedness	Distribution of information via council website, promotional and informational material and letter box drops	Commenced: 1 December 2012 Completed: 30 April 2013	City of Onkaparinga	CoO Interim Bushfire Works Program 2012-13
Endangered	Endangered	Sauerbier Creek to Woodland Ridge Conservation Area	Very high	20 Botanic Avenue FLAGSTAFF HILL 5159	Community education	Distribution of leaflets to properties surrounding a council asset	Commenced: 1 December 2012 Completed: 30 April 2013	City of Onkaparinga	CoO Interim Bushfire Works Program 2012-13
Endangered	Endangered	Sauerbier Creek to Woodland Ridge Conservation Area	Very high	20 Botanic Avenue FLAGSTAFF HILL 5159	Community education	Doorknock of houses in high bushfire risk areas with general fire prevention messages or advice	Commenced: 1 December 2012 Completed: 30 April 2013	City of Onkaparinga	CoO Interim Bushfire Works Program 2012-13

Asset Type	Asset Sub Type	Asset Name	Treatment Priority	Treatment Location	Treatment Strategy	Treatment Works	Time Frame	Responsible Agency	District/Council BPP
Endangered	Endangered	Sauerbier Creek to Woodland Ridge Conservation Area	Very high	20 Botanic Avenue FLAGSTAFF HILL 5159	Hazard reduction	Reduction of vegetation including: <ul style="list-style-type: none"> <li>o Slashing of long grass</li> <li>o Management of woody weeds and pest plants</li> <li>o Reduction of fine fuels</li> </ul>	Commenced: 1 December 2012 Completed: 30 April 2013	City of Onkaparinga	CoO Interim Bushfire Works Program 2012-13
Endangered	Endangered	Sauerbier Creek to Woodland Ridge Conservation Area	Very high	20 Botanic Avenue FLAGSTAFF HILL 5159	Hazard reduction	Assessments for hazard ratings of: <ul style="list-style-type: none"> <li>o Surface fine fuel</li> <li>o Near-surface fuel</li> <li>o Elevated fuel</li> <li>o Overall fuel</li> </ul>	Commenced: 1 December 2012 Completed: 30 April 2013	City of Onkaparinga	CoO Interim Bushfire Works Program 2012-13
Endangered	Endangered	Sauerbier Creek to Woodland Ridge Conservation Area	Very high	20 Botanic Avenue FLAGSTAFF HILL 5159	Hazard reduction	Routine inspections and maintenance to maintain reduced fuel loads	Commenced: 1 December 2012 Completed: 30 April 2013	City of Onkaparinga	CoO Interim Bushfire Works Program 2012-13
Endangered	Endangered	Sauerbier Creek to Woodland Ridge Conservation Area	Very high	20 Botanic Avenue FLAGSTAFF HILL 5159	Preparedness	Distribution of information via council website, promotional and informational material and letter box drops	Commenced: 1 December 2012 Completed: 30 April 2013	City of Onkaparinga	CoO Interim Bushfire Works Program 2012-13
Endangered	Endangered	Renwick Street Conservation Reserve	Very high	Renwick Street FLAGSTAFF HILL 5159	Community education	Distribution of leaflets to properties surrounding a council asset	Commenced: 1 December 2012 Completed: 30 April 2013	City of Onkaparinga	CoO Interim Bushfire Works Program 2012-13
Endangered	Endangered	Renwick Street Conservation Reserve	Very high	Renwick Street FLAGSTAFF HILL 5159	Community education	Doorknock of houses in high bushfire risk areas with general fire prevention messages or advice	Commenced: 1 December 2012 Completed: 30 April 2013	City of Onkaparinga	CoO Interim Bushfire Works Program 2012-13

Asset Type	Asset Sub Type	Asset Name	Treatment Priority	Treatment Location	Treatment Strategy	Treatment Works	Time Frame	Responsible Agency	District/Council BPP
Endangered	Endangered	Renwick Street Conservation Reserve	Very high	Renwick Street FLAGSTAFF HILL 5159	Hazard reduction	Reduction of vegetation including: <ul style="list-style-type: none"> <li>o Slashing of long grass</li> <li>o Management of woody weeds and pest plants</li> <li>o Reduction of fine fuels</li> </ul>	Commenced: 1 December 2012 Completed: 30 April 2013	City of Onkaparinga	CoO Interim Bushfire Works Program 2012-13
Endangered	Endangered	Renwick Street Conservation Reserve	Very high	Renwick Street FLAGSTAFF HILL 5159	Hazard reduction	Assessments for hazard ratings of: <ul style="list-style-type: none"> <li>o Surface fine fuel</li> <li>o Near-surface fuel</li> <li>o Elevated fuel</li> <li>o Overall fuel</li> </ul>	Commenced: 1 December 2012 Completed: 30 April 2013	City of Onkaparinga	CoO Interim Bushfire Works Program 2012-13
Endangered	Endangered	Renwick Street Conservation Reserve	Very high	Renwick Street FLAGSTAFF HILL 5159	Hazard reduction	Routine inspections and maintenance to maintain reduced fuel loads	Commenced: 1 December 2012 Completed: 30 April 2013	City of Onkaparinga	CoO Interim Bushfire Works Program 2012-13
Endangered	Endangered	Renwick Street Conservation Reserve	Very high	Renwick Street FLAGSTAFF HILL 5159	Patrols and inspections	Scheduled council patrols on days NOT declared catastrophic/total fire ban	Commenced: 1 December 2012 Completed: 30 April 2013	City of Onkaparinga	CoO Interim Bushfire Works Program 2012-13
Endangered	Endangered	Renwick Street Conservation Reserve	Very high	Renwick Street FLAGSTAFF HILL 5159	Preparedness	Distribution of information via council website, promotional and informational material and letter box drops	Commenced: 1 December 2012 Completed: 30 April 2013	City of Onkaparinga	CoO Interim Bushfire Works Program 2012-13
Endangered	Endangered	Catharina Street Conservation Reserve	Very high	Orleana Street FLAGSTAFF HILL 5159	Community education	Distribution of leaflets to properties surrounding a council asset	Commenced: 1 December 2012 Completed: 30 April 2013	City of Onkaparinga	CoO Interim Bushfire Works Program 2012-13
Endangered	Endangered	Catharina Street Conservation Reserve	Very high	Orleana Street FLAGSTAFF HILL 5159	Community education	Doorknock of houses in high bushfire risk areas with general fire prevention messages or advice	Commenced: 1 December 2012 Completed: 30 April 2013	City of Onkaparinga	CoO Interim Bushfire Works Program 2012-13

Asset Type	Asset Sub Type	Asset Name	Treatment Priority	Treatment Location	Treatment Strategy	Treatment Works	Time Frame	Responsible Agency	District/Council BPP
Endangered	Endangered	Catharina Street Conservation Reserve	Very high	Orleana Street FLAGSTAFF HILL 5159	Hazard reduction	Reduction of vegetation including: <ul style="list-style-type: none"> <li>o Slashing of long grass</li> <li>o Management of woody weeds and pest plants</li> <li>o Reduction of fine fuels</li> </ul>	Commenced: 1 December 2012 Completed: 30 April 2013	City of Onkaparinga	CoO Interim Bushfire Works Program 2012-13
Endangered	Endangered	Catharina Street Conservation Reserve	Very high	Orleana Street FLAGSTAFF HILL 5159	Hazard reduction	Assessments for hazard ratings of: <ul style="list-style-type: none"> <li>o Surface fine fuel</li> <li>o Near-surface fuel</li> <li>o Elevated fuel</li> <li>o Overall fuel</li> </ul>	Commenced: 1 December 2012 Completed: 30 April 2013	City of Onkaparinga	CoO Interim Bushfire Works Program 2012-13
Endangered	Endangered	Catharina Street Conservation Reserve	Very high	Orleana Street FLAGSTAFF HILL 5159	Hazard reduction	Routine inspections and maintenance to maintain reduced fuel loads	Commenced: 1 December 2012 Completed: 30 April 2013	City of Onkaparinga	CoO Interim Bushfire Works Program 2012-13
Endangered	Endangered	Catharina Street Conservation Reserve	Very high	Orleana Street FLAGSTAFF HILL 5159	Preparedness	Distribution of information via council website, promotional and informational material and letter box drops	Commenced: 1 December 2012 Completed: 30 April 2013	City of Onkaparinga	CoO Interim Bushfire Works Program 2012-13
Endangered	Endangered	Wittowirra Street Conservation Reserve	Very high	Wittowirra Street FLAGSTAFF HILL	Community education	Distribution of leaflets to properties surrounding a council asset	Commenced: 1 December 2012 Completed: 30 April 2013	City of Onkaparinga	CoO Interim Bushfire Works Program 2012-13
Endangered	Endangered	Wittowirra Street Conservation Reserve	Very high	Wittowirra Street FLAGSTAFF HILL	Community education	Doorknock of houses in high bushfire risk areas with general fire prevention messages or advice	Commenced: 1 December 2012 Completed: 30 April 2013	City of Onkaparinga	CoO Interim Bushfire Works Program 2012-13

Asset Type	Asset Sub Type	Asset Name	Treatment Priority	Treatment Location	Treatment Strategy	Treatment Works	Time Frame	Responsible Agency	District/Council BPP
Endangered	Endangered	Wittowirra Street Conservation Reserve	Very high	Wittowirra Street FLAGSTAFF HILL	Hazard reduction	Reduction of vegetation including: <ul style="list-style-type: none"> <li>o Slashing of long grass</li> <li>o Management of woody weeds and pest plants</li> <li>o Reduction of fine fuels</li> </ul>	Commenced: 1 December 2012 Completed: 30 April 2013	City of Onkaparinga	CoO Interim Bushfire Works Program 2012-13
Endangered	Endangered	Wittowirra Street Conservation Reserve	Very high	Wittowirra Street FLAGSTAFF HILL	Hazard reduction	Assessments for hazard ratings of: <ul style="list-style-type: none"> <li>o Surface fine fuel</li> <li>o Near-surface fuel</li> <li>o Elevated fuel</li> <li>o Overall fuel</li> </ul>	Commenced: 1 December 2012 Completed: 30 April 2013	City of Onkaparinga	CoO Interim Bushfire Works Program 2012-13
Endangered	Endangered	Wittowirra Street Conservation Reserve	Very high	Wittowirra Street FLAGSTAFF HILL	Hazard reduction	Routine inspections and maintenance to maintain reduced fuel loads	Commenced: 1 December 2012 Completed: 30 April 2013	City of Onkaparinga	CoO Interim Bushfire Works Program 2012-13
Endangered	Endangered	Wittowirra Street Conservation Reserve	Very high	Wittowirra Street FLAGSTAFF HILL	Preparedness	Distribution of information via council website, promotional and informational material and letter box drops	Commenced: 1 December 2012 Completed: 30 April 2013	City of Onkaparinga	CoO Interim Bushfire Works Program 2012-13
Locally Important	Locally Important	Ochre Point Conservation Reserve	Low	Coastal cliff face, MOANA 5169 / MASLIN BEACH 5170	Community education	Distribution of leaflets to properties surrounding a council asset	Commenced: 1 December 2012 Completed: 30 April 2013	City of Onkaparinga	CoO Interim Bushfire Works Program 2012-13
Locally Important	Locally Important	Tingira Conservation Reserve	High	Sand dunes, Tingira Drive/Frances Street O'SULLIVAN BEACH 5166	Community education	Distribution of leaflets to properties surrounding a council asset	Commenced: 1 December 2012 Completed: 30 April 2013	City of Onkaparinga	CoO Interim Bushfire Works Program 2012-13

Asset Type	Asset Sub Type	Asset Name	Treatment Priority	Treatment Location	Treatment Strategy	Treatment Works	Time Frame	Responsible Agency	District/Council BPP
Locally Important	Locally Important	Tingira Conservation Reserve	High	Sand dunes, Tingira Drive/Frances Street O'SULLIVAN BEACH 5166	Hazard reduction	Reduction of vegetation including: <ul style="list-style-type: none"> <li>o Slashing of long grass</li> <li>o Management of woody weeds and pest plants</li> <li>o Reduction of fine fuels</li> </ul>	Commenced: 1 December 2012 Completed: 30 April 2013	City of Onkaparinga	CoO Interim Bushfire Works Program 2012-13
Locally Important	Locally Important	Tingira Conservation Reserve	High	Sand dunes, Tingira Drive/Frances Street O'SULLIVAN BEACH 5166	Hazard reduction	Assessments for hazard ratings of: <ul style="list-style-type: none"> <li>o Surface fine fuel</li> <li>o Near-surface fuel</li> <li>o Elevated fuel</li> <li>o Overall fuel</li> </ul>	Commenced: 1 December 2012 Completed: 30 April 2013	City of Onkaparinga	CoO Interim Bushfire Works Program 2012-13
Locally Important	Locally Important	Tingira Conservation Reserve	High	Sand dunes, Tingira Drive/Frances Street O'SULLIVAN BEACH 5166	Hazard reduction	Routine inspections and maintenance to maintain reduced fuel loads	Commenced: 1 December 2012 Completed: 30 April 2013	City of Onkaparinga	CoO Interim Bushfire Works Program 2012-13
Locally Important	Locally Important	Silver Sands Conservation Reserve	Low	Sand dunes, Esplanade ALDINGA BEACH 5173	Community education	Distribution of leaflets to properties surrounding a council asset	Commenced: 1 December 2012 Completed: 30 April 2013	City of Onkaparinga	CoO Interim Bushfire Works Program 2012-13
Rare	Rare	Sellicks Beach Conservation Reserve - south	Low	Southern side, Sellicks Beach Road SELICK BEACH 5174	Community education	Distribution of leaflets to properties surrounding a council asset	Commenced: 1 December 2012 Completed: 30 April 2013	City of Onkaparinga	CoO Interim Bushfire Works Program 2012-13
Rare	Rare	Sellicks Beach Conservation Reserve - north	Low	Northern side, Sellicks Beach Road SELICK BEACH 5174	Community education	Distribution of leaflets to properties surrounding a council asset	Commenced: 1 December 2012 Completed: 30 April 2013	City of Onkaparinga	CoO Interim Bushfire Works Program 2012-13
Rare	Rare	Aldinga Beach Conservation Reserve	Very high	Aldinga Scrub, Cox Road ALDINGA BEACH 5173	Community education	Distribution of leaflets to properties surrounding a council asset	Commenced: 1 December 2012 Completed: 30 April 2013	City of Onkaparinga	CoO Interim Bushfire Works Program 2012-13

Asset Type	Asset Sub Type	Asset Name	Treatment Priority	Treatment Location	Treatment Strategy	Treatment Works	Time Frame	Responsible Agency	District/Council BPP
Rare	Rare	Aldinga Beach Conservation Reserve	Very high	Aldinga Scrub, Cox Road ALDINGA BEACH 5173	Community education	Doorknock of houses in high bushfire risk areas with general fire prevention messages or advice	Commenced: 1 December 2012 Completed: 30 April 2013	City of Onkaparinga	CoO Interim Bushfire Works Program 2012-13
Rare	Rare	Aldinga Beach Conservation Reserve	Very high	Aldinga Scrub, Cox Road ALDINGA BEACH 5173	Hazard reduction	Reduction of vegetation including: <ul style="list-style-type: none"> <li>o Slashing of long grass</li> <li>o Management of woody weeds and pest plants</li> <li>o Reduction of fine fuels</li> </ul>	Commenced: 1 December 2012 Completed: 30 April 2013	City of Onkaparinga	CoO Interim Bushfire Works Program 2012-13
Rare	Rare	Aldinga Beach Conservation Reserve	Very high	Aldinga Scrub, Cox Road ALDINGA BEACH 5173	Hazard reduction	Assessments for hazard ratings of: <ul style="list-style-type: none"> <li>o Surface fine fuel</li> <li>o Near-surface fuel</li> <li>o Elevated fuel</li> <li>o Overall fuel</li> </ul>	Commenced: 1 December 2012 Completed: 30 April 2013	City of Onkaparinga	CoO Interim Bushfire Works Program 2012-13
Rare	Rare	Aldinga Beach Conservation Reserve	Very high	Aldinga Scrub, Cox Road ALDINGA BEACH 5173	Hazard reduction	Routine inspections and maintenance to maintain reduced fuel loads	Commenced: 1 December 2012 Completed: 30 April 2013	City of Onkaparinga	CoO Interim Bushfire Works Program 2012-13
Rare	Rare	Aldinga Beach Conservation Reserve	Very high	Aldinga Scrub, Cox Road ALDINGA BEACH 5173	Preparedness	Distribution of information via council website, promotional and informational material and letter box drops	Commenced: 1 December 2012 Completed: 30 April 2013	City of Onkaparinga	CoO Interim Bushfire Works Program 2012-13
Rare	Rare	South Port Noarlunga Conservation Reserve	Very high	Sand dunes, from Onkaparinga River mouth to Esplanade PORT NOARLUNGA 5167	Community education	Distribution of leaflets to properties surrounding a council asset	Commenced: 1 December 2012 Completed: 30 April 2013	City of Onkaparinga	CoO Interim Bushfire Works Program 2012-13
Rare	Rare	South Port Noarlunga Conservation Reserve	Very high	Sand dunes, from Onkaparinga River mouth to Esplanade PORT NOARLUNGA 5167	Community education	Doorknock of houses in high bushfire risk areas with general fire prevention messages or advice	Commenced: 1 December 2012 Completed: 30 April 2013	City of Onkaparinga	CoO Interim Bushfire Works Program 2012-13

Asset Type	Asset Sub Type	Asset Name	Treatment Priority	Treatment Location	Treatment Strategy	Treatment Works	Time Frame	Responsible Agency	District/Council BPP
Rare	Rare	South Port Noarlunga Conservation Reserve	Very high	Sand dunes, from Onkaparinga River mouth to Esplanade PORT NOARLUNGA 5167	Hazard reduction	Reduction of vegetation including: <ul style="list-style-type: none"> <li>o Slashing of long grass</li> <li>o Management of woody weeds and pest plants</li> <li>o Reduction of fine fuels</li> </ul>	Commenced: 1 December 2012 Completed: 30 April 2013	City of Onkaparinga	CoO Interim Bushfire Works Program 2012-13
Rare	Rare	South Port Noarlunga Conservation Reserve	Very high	Sand dunes, from Onkaparinga River mouth to Esplanade PORT NOARLUNGA 5167	Hazard reduction	Assessments for hazard ratings of: <ul style="list-style-type: none"> <li>o Surface fine fuel</li> <li>o Near-surface fuel</li> <li>o Elevated fuel</li> <li>o Overall fuel</li> </ul>	Commenced: 1 December 2012 Completed: 30 April 2013	City of Onkaparinga	CoO Interim Bushfire Works Program 2012-13
Rare	Rare	South Port Noarlunga Conservation Reserve	Very high	Sand dunes, from Onkaparinga River mouth to Esplanade PORT NOARLUNGA 5167	Hazard reduction	Routine inspections and maintenance to maintain reduced fuel loads	Commenced: 1 December 2012 Completed: 30 April 2013	City of Onkaparinga	CoO Interim Bushfire Works Program 2012-13
Rare	Rare	South Port Noarlunga Conservation Reserve	Very high	Sand dunes, from Onkaparinga River mouth to Esplanade PORT NOARLUNGA 5167	Preparedness	Distribution of information via council website, promotional and informational material and letter box drops	Commenced: 1 December 2012 Completed: 30 April 2013	City of Onkaparinga	CoO Interim Bushfire Works Program 2012-13
Rare	Rare	Kangarilla Dump Conservation Area	High	Jackson Road KANGARILLA	Community education	Distribution of leaflets to properties surrounding a council asset	Commenced: 1 December 2012 Completed: 30 April 2013	City of Onkaparinga	CoO Interim Bushfire Works Program 2012-13
Rare	Rare	Kangarilla Dump Conservation Area	High	Jackson Road KANGARILLA	Hazard reduction	Reduction of vegetation including: <ul style="list-style-type: none"> <li>o Slashing of long grass</li> <li>o Management of woody weeds and pest plants</li> <li>o Reduction of fine fuels</li> </ul>	Commenced: 1 December 2012 Completed: 30 April 2013	City of Onkaparinga	CoO Interim Bushfire Works Program 2012-13

Asset Type	Asset Sub Type	Asset Name	Treatment Priority	Treatment Location	Treatment Strategy	Treatment Works	Time Frame	Responsible Agency	District/Council BPP
Rare	Rare	Kangarilla Dump Conservation Area	High	Jackson Road KANGARILLA	Hazard reduction	Assessments for hazard ratings of: <ul style="list-style-type: none"> <li>o Surface fine fuel</li> <li>o Near-surface fuel</li> <li>o Elevated fuel</li> <li>o Overall fuel</li> </ul>	Commenced: 1 December 2012 Completed: 30 April 2013	City of Onkaparinga	CoO Interim Bushfire Works Program 2012-13
Rare	Rare	Kangarilla Dump Conservation Area	High	Jackson Road KANGARILLA	Hazard reduction	Routine inspections and maintenance to maintain reduced fuel loads	Commenced: 1 December 2012 Completed: 30 April 2013	City of Onkaparinga	CoO Interim Bushfire Works Program 2012-13
Vulnerable	Vulnerable	Washpool Conservation Reserve - north	Low	Northern side, Loongana Road ALDINGA BEACH 5173	Community education	Distribution of leaflets to properties surrounding a council asset	Commenced: 1 December 2012 Completed: 30 April 2013	City of Onkaparinga	CoO Interim Bushfire Works Program 2012-13
Vulnerable	Vulnerable	Onkaparinga Estuary Conservation Reserve - island	Low	Island in centre of Onkaparinga River, PORT NOARLUNGA SOUTH 5167	Community education	Distribution of leaflets to properties surrounding a council asset	Commenced: 1 December 2012 Completed: 30 April 2013	City of Onkaparinga	CoO Interim Bushfire Works Program 2012-13
Vulnerable	Vulnerable	Washpool Conservation Reserve - south	Low	Southern side, Button Road ALDINGA BEACH 5173	Community education	Distribution of leaflets to properties surrounding a council asset	Commenced: 1 December 2012 Completed: 30 April 2013	City of Onkaparinga	CoO Interim Bushfire Works Program 2012-13
Vulnerable	Vulnerable	Onkaparinga Estuary Conservation Reserve - Port Noarlunga Oval	Low	Behind Pt Noarlunga Football Oval, Britain Drive PORT NOARLUNA SOUTH 5167	Community education	Distribution of leaflets to properties surrounding a council asset	Commenced: 1 December 2012 Completed: 30 April 2013	City of Onkaparinga	CoO Interim Bushfire Works Program 2012-13
Residential	Residential	Clarendon Township	High	Clarendon township, Clarendon Road to Harper Road CLARENDON 5157	Community Education	Distribution of leaflets to properties surrounding a council asset	Commenced: 1 December 2012 Completed: 30 April 2013	City of Onkaparinga	CoO Interim Bushfire Works Program 2012-13

Asset Type	Asset Sub Type	Asset Name	Treatment Priority	Treatment Location	Treatment Strategy	Treatment Works	Time Frame	Responsible Agency	District/Council BPP
Residential	Residential	Clarendon Township	High	Clarendon township, Clarendon Road to Harper Road CLARENDON 5157	Hazard reduction	Reduction of vegetation including: <ul style="list-style-type: none"> <li>Slashing of long grass</li> <li>Management of woody weeds and pest plants</li> <li>Reduction of fine fuels</li> </ul>	Commenced: 1 December 2012 Completed: 30 April 2013	City of Onkaparinga	CoO Interim Bushfire Works Program 2012-13
Residential	Residential	Clarendon Township	High	Clarendon township, Clarendon Road to Harper Road CLARENDON 5157	Hazard reduction	Routine inspections and maintenance to maintain reduced fuel loads	Commenced: 1 December 2012 Completed: 30 April 2013	City of Onkaparinga	CoO Interim Bushfire Works Program 2012-13
Residential	Residential	Kangarilla Township	Medium	Kangarilla township, Bakers Gully Road (south) to edge of Yaroona KANGARILLA 5157	Community education	Distribution of leaflets to properties surrounding a council asset	Commenced: 1 December 2012 Completed: 30 April 2013	City of Onkaparinga	CoO Interim Bushfire Works Program 2012-13
Residential	Residential	Kangarilla Township	Medium	Kangarilla township, Bakers Gully Road (south) to edge of Yaroona KANGARILLA 5157	Hazard reduction	Routine inspections and maintenance	Commenced: 1 December 2012 Completed: 30 April 2013	City of Onkaparinga	CoO Interim Bushfire Works Program 2012-13
Residential	Residential	McLaren Flat Township	Low	McLaren Flat township, Foggo Road to Hamilton Road MCLAREN FLAT 5171	Community education	Distribution of leaflets to properties surrounding a council asset	Commenced: 1 December 2012 Completed: 30 April 2013	City of Onkaparinga	CoO Interim Bushfire Works Program 2012-13
Residential	Residential	Old Noarlunga Township	Medium	Old Noarlunga township, Robinson Road to Southern Expressway Entrance OLD NOARLUNGA 5168	Community education	Distribution of leaflets to properties surrounding a council asset	Commenced: 1 December 2012 Completed: 30 April 2013	City of Onkaparinga	CoO Interim Bushfire Works Program 2012-13

Asset Type	Asset Sub Type	Asset Name	Treatment Priority	Treatment Location	Treatment Strategy	Treatment Works	Time Frame	Responsible Agency	District/Council BPP
Residential	Residential	Old Noarlunga Township	Medium	Old Noarlunga township, Robinson Road to Southern Expressway Entrance OLD NOARLUNGA 5168	Hazard reduction	Routine inspections and maintenance	Commenced: 1 December 2012 Completed: 30 April 2013	City of Onkaparinga	CoO Interim Bushfire Works Program 2012-13
Residential	Residential	Willunga Township	Medium	Willunga township, Binney Road to St Johns Terrace WILLUNGA 5172	Community education	Distribution of leaflets to properties surrounding a council asset	Commenced: 1 December 2012 Completed: 30 April 2013	City of Onkaparinga	CoO Interim Bushfire Works Program 2012-13
Residential	Residential	Willunga Township	Medium	Willunga township, Binney Road to St Johns Terrace WILLUNGA 5172	Hazard reduction	Routine inspections and maintenance	Commenced: 1 December 2012 Completed: 30 April 2013	City of Onkaparinga	CoO Interim Bushfire Works Program 2012-13
Residential	Residential	Yaroona Township	Medium	Yaroona township, edge of Kangarilla to Baker Gully Rd (north)	Community education	Distribution of leaflets to properties surrounding a council asset	Commenced: 1 December 2012 Completed: 30 April 2013	City of Onkaparinga	CoO Interim Bushfire Works Program 2012-13
Residential	Residential	Yaroona Township	Medium	Yaroona township, edge of Kangarilla to Baker Gully Rd (north)	Hazard reduction	Routine inspections and maintenance	Commenced: 1 December 2012 Completed: 30 April 2013	City of Onkaparinga	CoO Interim Bushfire Works Program 2012-13
Residential	Residential	Onkaparinga Hills	Very high	Onkaparinga Hills township, States Road to Piggott Range Road ONKAPARINGA HILLS 5163	Community education	Distribution of leaflets to properties surrounding a council asset	Commenced: 1 December 2012 Completed: 30 April 2013	City of Onkaparinga	CoO Interim Bushfire Works Program 2012-13
Residential	Residential	Onkaparinga Hills	Very high	Onkaparinga Hills township, States Road to Piggott Range Road ONKAPARINGA HILLS 5163	Community education	Doorknock of houses in high bushfire risk areas with general fire prevention messages or advice	Commenced: 1 December 2012 Completed: 30 April 2013	City of Onkaparinga	CoO Interim Bushfire Works Program 2012-13

Asset Type	Asset Sub Type	Asset Name	Treatment Priority	Treatment Location	Treatment Strategy	Treatment Works	Time Frame	Responsible Agency	District/Council BPP
Residential	Residential	Onkaparinga Hills	Very high	Onkaparinga Hills township, States Road to Piggott Range Road ONKAPARINGA HILLS 5163	Hazard reduction	Reduction of vegetation including: <ul style="list-style-type: none"> <li>o Slashing of long grass</li> <li>o Management of woody weeds and pest plants</li> <li>o Reduction of fine fuels</li> </ul>	Commenced: 1 December 2012 Completed: 30 April 2013	City of Onkaparinga	CoO Interim Bushfire Works Program 2012-13
Residential	Residential	Onkaparinga Hills	Very high	Onkaparinga Hills township, States Road to Piggott Range Road ONKAPARINGA HILLS 5163	Hazard reduction	Assessments for hazard ratings of: <ul style="list-style-type: none"> <li>o Surface fine fuel</li> <li>o Near-surface fuel</li> <li>o Elevated fuel</li> <li>o Overall fuel</li> </ul>	Commenced: 1 December 2012 Completed: 30 April 2013	City of Onkaparinga	CoO Interim Bushfire Works Program 2012-13
Residential	Residential	Onkaparinga Hills	Very high	Onkaparinga Hills township, States Road to Piggott Range Road ONKAPARINGA HILLS 5163	Hazard reduction	Routine inspections and maintenance to maintain reduced fuel loads	Commenced: 1 December 2012 Completed: 30 April 2013	City of Onkaparinga	CoO Interim Bushfire Works Program 2012-13
Residential	Residential	Onkaparinga Hills	Very high	Onkaparinga Hills township, States Road to Piggott Range Road ONKAPARINGA HILLS 5163	Preparedness	Distribution of information via council website, promotional and informational material and letter box drops	Commenced: 1 December 2012 Completed: 30 April 2013	City of Onkaparinga	CoO Interim Bushfire Works Program 2012-13
Residential	Residential	Kuitpo	High	Kuitpo Forrest	Community Education	Distribution of leaflets to properties surrounding a council asset	Commenced: 1 December 2012 Completed: 30 April 2013	City of Onkaparinga	CoO Interim Bushfire Works Program 2012-13
Residential	Residential	Kuitpo	High	Kuitpo Forrest	Hazard reduction	Reduction of vegetation including: <ul style="list-style-type: none"> <li>o Slashing of long grass</li> <li>o Management of woody weeds and pest plants</li> <li>o Reduction of fine fuels</li> </ul>	Commenced: 1 December 2012 Completed: 30 April 2013	City of Onkaparinga	CoO Interim Bushfire Works Program 2012-13

Asset Type	Asset Sub Type	Asset Name	Treatment Priority	Treatment Location	Treatment Strategy	Treatment Works	Time Frame	Responsible Agency	District/Council BPP
Residential	Residential	Kuitpo	High	Kuitpo Forrest	Hazard reduction	Routine inspections and maintenance to maintain reduced fuel loads	Commenced: 1 December 2012 Completed: 30 April 2013	City of Onkaparinga	CoO Interim Bushfire Works Program 2012-13
Residential	Residential	Blewitt Springs	High	Blewitt Springs township, Kangarilla Road to Bakers Gully Road BLEWITT SPRINGS 5171	Community Education	Distribution of leaflets to properties surrounding a council asset	Commenced: 1 December 2012 Completed: 30 April 2013	City of Onkaparinga	CoO Interim Bushfire Works Program 2012-13
Residential	Residential	Blewitt Springs	High	Blewitt Springs township, Kangarilla Road to Bakers Gully Road BLEWITT SPRINGS 5171	Hazard reduction	Reduction of vegetation including: <ul style="list-style-type: none"> <li>Slashing of long grass</li> <li>Management of woody weeds and pest plants</li> <li>Reduction of fine fuels</li> </ul>	Commenced: 1 December 2012 Completed: 30 April 2013	City of Onkaparinga	CoO Interim Bushfire Works Program 2012-13
Residential	Residential	Blewitt Springs	High	Blewitt Springs township, Kangarilla Road to Bakers Gully Road BLEWITT SPRINGS 5171	Hazard reduction	Routine inspections and maintenance to maintain reduced fuel loads	Commenced: 1 December 2012 Completed: 30 April 2013	City of Onkaparinga	CoO Interim Bushfire Works Program 2012-13
Residential	Residential	McLaren Vale Township	Medium	McLaren Vale township, Victor Harbour Road to McMurtrie Road MCLAREN VALE 5171	Community education	Distribution of leaflets to properties surrounding a council asset	Commenced: 1 December 2012 Completed: 30 April 2013	City of Onkaparinga	CoO Interim Bushfire Works Program 2012-13
Residential	Residential	McLaren Vale Township	Medium	McLaren Vale township, Victor Harbour Road to McMurtrie Road MCLAREN VALE 5171	Hazard reduction	Routine inspections and maintenance	Commenced: 1 December 2012 Completed: 30 April 2013	City of Onkaparinga	CoO Interim Bushfire Works Program 2012-13
Special Fire Protection	Special Fire Protection	PG Dawson Reserve	Low	41-47 Main Road, MCLAREN FLAT SA 5171	Community education	Distribution of leaflets to properties surrounding a council asset	Commenced: 1 December 2012 Completed: 30 April 2013	City of Onkaparinga	CoO Interim Bushfire Works Program 2012-13

Asset Type	Asset Sub Type	Asset Name	Treatment Priority	Treatment Location	Treatment Strategy	Treatment Works	Time Frame	Responsible Agency	District/Council BPP
Special Fire Protection	Special Fire Protection	Recreation - Water Areas	Low	Allot 1 Sec 617 Tingira Drive O'SULLIVAN BEACH SA 5166	Community education	Distribution of leaflets to properties surrounding a council asset	Commenced: 1 December 2012 Completed: 30 April 2013	City of Onkaparinga	CoO Interim Bushfire Works Program 2012-13
Not classified	Not classified	Hutchinson Res	Low	Malpas St OLD NOARLUNGA 5168	Community education	Distribution of leaflets to properties surrounding a council asset	Commenced: 1 December 2012 Completed: 30 April 2013	City of Onkaparinga	CoO Interim Bushfire Works Program 2012-13
Not classified	Not classified	Graham Rabbett Reserve	Low	Regent St MOANA 5169	Community education	Distribution of leaflets to properties surrounding a council asset	Commenced: 1 December 2012 Completed: 30 April 2013	City of Onkaparinga	CoO Interim Bushfire Works Program 2012-13
Not classified	Not classified	Tingira Drive Reserve	Very high	Tingira Drive O'SULLIVAN BEACH SA 5166	Community education	Distribution of leaflets to properties surrounding a council asset	Commenced: 1 December 2012 Completed: 30 April 2013	City of Onkaparinga	CoO Interim Bushfire Works Program 2012-13
Not classified	Not classified	Tingira Drive Reserve	Very high	Tingira Drive O'SULLIVAN BEACH SA 5166	Community education	Doorknock of houses in high bushfire risk areas with general fire prevention messages or advice	Commenced: 1 December 2012 Completed: 30 April 2013	City of Onkaparinga	CoO Interim Bushfire Works Program 2012-13
Not classified	Not classified	Tingira Drive Reserve	Very high	Tingira Drive O'SULLIVAN BEACH SA 5166	Hazard reduction	Reduction of vegetation including: <ul style="list-style-type: none"> <li>o Slashing of long grass</li> <li>o Management of woody weeds and pest plants</li> <li>o Reduction of fine fuels</li> </ul>	Commenced: 1 December 2012 Completed: 30 April 2013	City of Onkaparinga	CoO Interim Bushfire Works Program 2012-13
Not classified	Not classified	Tingira Drive Reserve	Very high	Tingira Drive O'SULLIVAN BEACH SA 5166	Hazard reduction	Assessments for hazard ratings of: <ul style="list-style-type: none"> <li>o Surface fine fuel</li> <li>o Near-surface fuel</li> <li>o Elevated fuel</li> <li>o Overall fuel</li> </ul>	Commenced: 1 December 2012 Completed: 30 April 2013	City of Onkaparinga	CoO Interim Bushfire Works Program 2012-13

Asset Type	Asset Sub Type	Asset Name	Treatment Priority	Treatment Location	Treatment Strategy	Treatment Works	Time Frame	Responsible Agency	District/Council BPP
Not classified	Not classified	Tingira Drive Reserve	Very high	Tingira Drive O'SULLIVAN BEACH SA 5166	Hazard reduction	Routine inspections and maintenance to maintain reduced fuel loads	Commenced: 1 December 2012 Completed: 30 April 2013	City of Onkaparinga	CoO Interim Bushfire Works Program 2012-13
Not classified	Not classified	Tingira Drive Reserve	Very high	Tingira Drive O'SULLIVAN BEACH SA 5166	Preparedness	Distribution of information via council website, promotional and informational material and letter box drops	Commenced: 1 December 2012 Completed: 30 April 2013	City of Onkaparinga	CoO Interim Bushfire Works Program 2012-13
Not classified	Not classified	Birchwood Green	High	Merrivale Dr/Weatherly Rd HAPPY VALLEY 5159	Community education	Distribution of leaflets to properties surrounding a council asset	Commenced: 1 December 2012 Completed: 30 April 2013	City of Onkaparinga	CoO Interim Bushfire Works Program 2012-13
Not classified	Not classified	Birchwood Green	High	Merrivale Dr/Weatherly Rd HAPPY VALLEY 5159	Hazard reduction	Reduction of vegetation including: <ul style="list-style-type: none"> <li>o Slashing of long grass</li> <li>o Management of woody weeds and pest plants</li> <li>o Reduction of fine fuels</li> </ul>	Commenced: 1 December 2012 Completed: 30 April 2013	City of Onkaparinga	CoO Interim Bushfire Works Program 2012-13
Not classified	Not classified	Birchwood Green	High	Merrivale Dr/Weatherly Rd HAPPY VALLEY 5159	Hazard reduction	Assessments for hazard ratings of: <ul style="list-style-type: none"> <li>o Surface fine fuel</li> <li>o Near-surface fuel</li> <li>o Elevated fuel</li> <li>o Overall fuel</li> </ul>	Commenced: 1 December 2012 Completed: 30 April 2013	City of Onkaparinga	CoO Interim Bushfire Works Program 2012-13
Not classified	Not classified	Birchwood Green	High	Merrivale Dr/Weatherly Rd HAPPY VALLEY 5159	Hazard reduction	Routine inspections and maintenance to maintain reduced fuel loads	Commenced: 1 December 2012 Completed: 30 April 2013	City of Onkaparinga	CoO Interim Bushfire Works Program 2012-13
Not classified	Not classified	Watervale reserve	Very high	Watervale Court DARLINGTON 5047	Community education	Distribution of leaflets to properties surrounding a council asset	Commenced: 1 December 2012 Completed: 30 April 2013	City of Onkaparinga	CoO Interim Bushfire Works Program 2012-13

Asset Type	Asset Sub Type	Asset Name	Treatment Priority	Treatment Location	Treatment Strategy	Treatment Works	Time Frame	Responsible Agency	District/Council BPP
Not classified	Not classified	Watervale reserve	Very high	Watervale Court DARLINGTON 5047	Community education	Doorknock of houses in high bushfire risk areas with general fire prevention messages or advice	Commenced: 1 December 2012 Completed: 30 April 2013	City of Onkaparinga	CoO Interim Bushfire Works Program 2012-13
Not classified	Not classified	Watervale reserve	Very high	Watervale Court DARLINGTON 5047	Hazard reduction	Reduction of vegetation including: <ul style="list-style-type: none"> <li>o Slashing of long grass</li> <li>o Management of woody weeds and pest plants</li> <li>o Reduction of fine fuels</li> </ul>	Commenced: 1 December 2012 Completed: 30 April 2013	City of Onkaparinga	CoO Interim Bushfire Works Program 2012-13
Not classified	Not classified	Watervale reserve	Very high	Watervale Court DARLINGTON 5047	Hazard reduction	Assessments for hazard ratings of: <ul style="list-style-type: none"> <li>o Surface fine fuel</li> <li>o Near-surface fuel</li> <li>o Elevated fuel</li> <li>o Overall fuel</li> </ul>	Commenced: 1 December 2012 Completed: 30 April 2013	City of Onkaparinga	CoO Interim Bushfire Works Program 2012-13
Not classified	Not classified	Watervale reserve	Very high	Watervale Court DARLINGTON 5047	Hazard reduction	Routine inspections and maintenance to maintain reduced fuel loads	Commenced: 1 December 2012 Completed: 30 April 2013	City of Onkaparinga	CoO Interim Bushfire Works Program 2012-13
Not classified	Not classified	Watervale reserve	Very high	Watervale Court DARLINGTON 5047	Preparedness	Distribution of information via council website, promotional and informational material and letter box drops	Commenced: 1 December 2012 Completed: 30 April 2013	City of Onkaparinga	CoO Interim Bushfire Works Program 2012-13
Not classified	Not classified	George Lucas & Verge	Very high	Brookside Road DARLINGTON 5047	Community education	Distribution of leaflets to properties surrounding a council asset	Commenced: 1 December 2012 Completed: 30 April 2013	City of Onkaparinga	CoO Interim Bushfire Works Program 2012-13
Not classified	Not classified	George Lucas & Verge	Very high	Brookside Road DARLINGTON 5047	Community education	Doorknock of houses in high bushfire risk areas with general fire prevention messages or advice	Commenced: 1 December 2012 Completed: 30 April 2013	City of Onkaparinga	CoO Interim Bushfire Works Program 2012-13

Asset Type	Asset Sub Type	Asset Name	Treatment Priority	Treatment Location	Treatment Strategy	Treatment Works	Time Frame	Responsible Agency	District/Council BPP
Not classified	Not classified	George Lucas & Verge	Very high	Brookside Road DARLINGTON 5047	Hazard reduction	Reduction of vegetation including: <ul style="list-style-type: none"> <li>o Slashing of long grass</li> <li>o Management of woody weeds and pest plants</li> <li>o Reduction of fine fuels</li> </ul>	Commenced: 1 December 2012 Completed: 30 April 2013	City of Onkaparinga	CoO Interim Bushfire Works Program 2012-13
Not classified	Not classified	George Lucas & Verge	Very high	Brookside Road DARLINGTON 5047	Hazard reduction	Assessments for hazard ratings of: <ul style="list-style-type: none"> <li>o Surface fine fuel</li> <li>o Near-surface fuel</li> <li>o Elevated fuel</li> <li>o Overall fuel</li> </ul>	Commenced: 1 December 2012 Completed: 30 April 2013	City of Onkaparinga	CoO Interim Bushfire Works Program 2012-13
Not classified	Not classified	George Lucas & Verge	Very high	Brookside Road DARLINGTON 5047	Hazard reduction	Routine inspections and maintenance to maintain reduced fuel loads	Commenced: 1 December 2012 Completed: 30 April 2013	City of Onkaparinga	CoO Interim Bushfire Works Program 2012-13
Not classified	Not classified	George Lucas & Verge	Very high	Brookside Road DARLINGTON 5047	Preparedness	Distribution of information via council website, promotional and informational material and letter box drops	Commenced: 1 December 2012 Completed: 30 April 2013	City of Onkaparinga	CoO Interim Bushfire Works Program 2012-13
Not classified	Not classified	Godfrey Reserve	Low	Godfrey Street DARLINGTON 5047	Community education	Distribution of leaflets to properties surrounding a council asset	Commenced: 1 December 2012 Completed: 30 April 2013	City of Onkaparinga	CoO Interim Bushfire Works Program 2012-13
Not classified	Not classified	Community Centre	Very high	Main Road COROMANDEL VALLEY 5051	Community education	Distribution of leaflets to properties surrounding a council asset	Commenced: 1 December 2012 Completed: 30 April 2013	City of Onkaparinga	CoO Interim Bushfire Works Program 2012-13
Not classified	Not classified	Community Centre	Very high	Main Road COROMANDEL VALLEY 5051	Community education	Doorknock of houses in high bushfire risk areas with general fire prevention messages or advice	Commenced: 1 December 2012 Completed: 30 April 2013	City of Onkaparinga	CoO Interim Bushfire Works Program 2012-13

Asset Type	Asset Sub Type	Asset Name	Treatment Priority	Treatment Location	Treatment Strategy	Treatment Works	Time Frame	Responsible Agency	District/Council BPP
Not classified	Not classified	Community Centre	Very high	Main Road COROMANDEL VALLEY 5051	Hazard reduction	Reduction of vegetation including: <ul style="list-style-type: none"> <li>o Slashing of long grass</li> <li>o Management of woody weeds and pest plants</li> <li>o Reduction of fine fuels</li> </ul>	Commenced: 1 December 2012 Completed: 30 April 2013	City of Onkaparinga	CoO Interim Bushfire Works Program 2012-13
Not classified	Not classified	Community Centre	Very high	Main Road COROMANDEL VALLEY 5051	Hazard reduction	Assessments for hazard ratings of: <ul style="list-style-type: none"> <li>o Surface fine fuel</li> <li>o Near-surface fuel</li> <li>o Elevated fuel</li> <li>o Overall fuel</li> </ul>	Commenced: 1 December 2012 Completed: 30 April 2013	City of Onkaparinga	CoO Interim Bushfire Works Program 2012-13
Not classified	Not classified	Community Centre	Very high	Main Road COROMANDEL VALLEY 5051	Hazard reduction	Routine inspections and maintenance to maintain reduced fuel loads	Commenced: 1 December 2012 Completed: 30 April 2013	City of Onkaparinga	CoO Interim Bushfire Works Program 2012-13
Not classified	Not classified	Community Centre	Very high	Main Road COROMANDEL VALLEY 5051	Preparedness	Distribution of information via council website, promotional and informational material and letter box drops	Commenced: 1 December 2012 Completed: 30 April 2013	City of Onkaparinga	CoO Interim Bushfire Works Program 2012-13
Not classified	Not classified	Coro War Memorial	Low	Main Road COROMANDEL VALLEY 5051	Community education	Distribution of leaflets to properties surrounding a council asset	Commenced: 1 December 2012 Completed: 30 April 2013	City of Onkaparinga	CoO Interim Bushfire Works Program 2012-13
Not classified	Not classified	Weymouth Surrounds	Very high	Main Road COROMANDEL VALLEY 5051	Community education	Distribution of leaflets to properties surrounding a council asset	Commenced: 1 December 2012 Completed: 30 April 2013	City of Onkaparinga	CoO Interim Bushfire Works Program 2012-13
Not classified	Not classified	Weymouth Surrounds	Very high	Main Road COROMANDEL VALLEY 5051	Community education	Doorknock of houses in high bushfire risk areas with general fire prevention messages or advice	Commenced: 1 December 2012 Completed: 30 April 2013	City of Onkaparinga	CoO Interim Bushfire Works Program 2012-13

Asset Type	Asset Sub Type	Asset Name	Treatment Priority	Treatment Location	Treatment Strategy	Treatment Works	Time Frame	Responsible Agency	District/Council BPP
Not classified	Not classified	Weymouth Surrounds	Very high	Main Road COROMANDEL VALLEY 5051	Hazard reduction	Reduction of vegetation including: <ul style="list-style-type: none"> <li>o Slashing of long grass</li> <li>o Management of woody weeds and pest plants</li> <li>o Reduction of fine fuels</li> </ul>	Commenced: 1 December 2012 Completed: 30 April 2013	City of Onkaparinga	CoO Interim Bushfire Works Program 2012-13
Not classified	Not classified	Weymouth Surrounds	Very high	Main Road COROMANDEL VALLEY 5051	Hazard reduction	Assessments for hazard ratings of: <ul style="list-style-type: none"> <li>o Surface fine fuel</li> <li>o Near-surface fuel</li> <li>o Elevated fuel</li> <li>o Overall fuel</li> </ul>	Commenced: 1 December 2012 Completed: 30 April 2013	City of Onkaparinga	CoO Interim Bushfire Works Program 2012-13
Not classified	Not classified	Weymouth Surrounds	Very high	Main Road COROMANDEL VALLEY 5051	Hazard reduction	Routine inspections and maintenance to maintain reduced fuel loads	Commenced: 1 December 2012 Completed: 30 April 2013	City of Onkaparinga	CoO Interim Bushfire Works Program 2012-13
Not classified	Not classified	Weymouth Surrounds	Very high	Main Road COROMANDEL VALLEY 5051	Preparedness	Distribution of information via council website, promotional and informational material and letter box drops	Commenced: 1 December 2012 Completed: 30 April 2013	City of Onkaparinga	CoO Interim Bushfire Works Program 2012-13
Not classified	Not classified	Wyndham Reserve	Very high	Wyndham Road COROMANDEL VALLEY 5051	Community education	Distribution of leaflets to properties surrounding a council asset	Commenced: 1 December 2012 Completed: 30 April 2013	City of Onkaparinga	CoO Interim Bushfire Works Program 2012-13
Not classified	Not classified	Wyndham Reserve	Very high	Wyndham Road COROMANDEL VALLEY 5051	Community education	Doorknock of houses in high bushfire risk areas with general fire prevention messages or advice	Commenced: 1 December 2012 Completed: 30 April 2013	City of Onkaparinga	CoO Interim Bushfire Works Program 2012-13

Asset Type	Asset Sub Type	Asset Name	Treatment Priority	Treatment Location	Treatment Strategy	Treatment Works	Time Frame	Responsible Agency	District/Council BPP
Not classified	Not classified	Wyndham Reserve	Very high	Wyndham Road COROMANDEL VALLEY 5051	Hazard reduction	Reduction of vegetation including: <ul style="list-style-type: none"> <li>o Slashing of long grass</li> <li>o Management of woody weeds and pest plants</li> <li>o Reduction of fine fuels</li> </ul>	Commenced: 1 December 2012 Completed: 30 April 2013	City of Onkaparinga	CoO Interim Bushfire Works Program 2012-13
Not classified	Not classified	Wyndham Reserve	Very high	Wyndham Road COROMANDEL VALLEY 5051	Hazard reduction	Assessments for hazard ratings of: <ul style="list-style-type: none"> <li>o Surface fine fuel</li> <li>o Near-surface fuel</li> <li>o Elevated fuel</li> <li>o Overall fuel</li> </ul>	Commenced: 1 December 2012 Completed: 30 April 2013	City of Onkaparinga	CoO Interim Bushfire Works Program 2012-13
Not classified	Not classified	Wyndham Reserve	Very high	Wyndham Road COROMANDEL VALLEY 5051	Hazard reduction	Routine inspections and maintenance to maintain reduced fuel loads	Commenced: 1 December 2012 Completed: 30 April 2013	City of Onkaparinga	CoO Interim Bushfire Works Program 2012-13
Not classified	Not classified	Wyndham Reserve	Very high	Wyndham Road COROMANDEL VALLEY 5051	Preparedness	Distribution of information via council website, promotional and informational material and letter box drops	Commenced: 1 December 2012 Completed: 30 April 2013	City of Onkaparinga	CoO Interim Bushfire Works Program 2012-13
Not classified	Not classified	Main Road Central	Low	Main Road COROMANDEL VALLEY 5051	Community education	Distribution of leaflets to properties surrounding a council asset	Commenced: 1 December 2012 Completed: 30 April 2013	City of Onkaparinga	CoO Interim Bushfire Works Program 2012-13
Not classified	Not classified	Sadow Playground	Low	Sadow Crescent COROMANDEL VALLEY 5051	Community education	Distribution of leaflets to properties surrounding a council asset	Commenced: 1 December 2012 Completed: 30 April 2013	City of Onkaparinga	CoO Interim Bushfire Works Program 2012-13
Not classified	Not classified	Old Watchman's Property	Low	Main Road / Winns Rd COROMANDEL VALLEY 5051	Community education	Distribution of leaflets to properties surrounding a council asset	Commenced: 1 December 2012 Completed: 30 April 2013	City of Onkaparinga	CoO Interim Bushfire Works Program 2012-13

Asset Type	Asset Sub Type	Asset Name	Treatment Priority	Treatment Location	Treatment Strategy	Treatment Works	Time Frame	Responsible Agency	District/Council BPP
Not classified	Not classified	Frank Smith Park	High	Magarey Road COROMANDEL VALLEY 5051	Community education	Distribution of leaflets to properties surrounding a council asset	Commenced: 1 December 2012 Completed: 30 April 2013	City of Onkaparinga	CoO Interim Bushfire Works Program 2012-13
Not classified	Not classified	Frank Smith Park	High	Magarey Road COROMANDEL VALLEY 5051	Hazard reduction	Reduction of vegetation including: <ul style="list-style-type: none"> <li>o Slashing of long grass</li> <li>o Management of woody weeds and pest plants</li> <li>o Reduction of fine fuels</li> </ul>	Commenced: 1 December 2012 Completed: 30 April 2013	City of Onkaparinga	CoO Interim Bushfire Works Program 2012-13
Not classified	Not classified	Frank Smith Park	High	Magarey Road COROMANDEL VALLEY 5051	Hazard reduction	Assessments for hazard ratings of: <ul style="list-style-type: none"> <li>o Surface fine fuel</li> <li>o Near-surface fuel</li> <li>o Elevated fuel</li> <li>o Overall fuel</li> </ul>	Commenced: 1 December 2012 Completed: 30 April 2013	City of Onkaparinga	CoO Interim Bushfire Works Program 2012-13
Not classified	Not classified	Frank Smith Park	High	Magarey Road COROMANDEL VALLEY 5051	Hazard reduction	Routine inspections and maintenance to maintain reduced fuel loads	Commenced: 1 December 2012 Completed: 30 April 2013	City of Onkaparinga	CoO Interim Bushfire Works Program 2012-13
Not classified	Not classified	Plantation Avenue reserve	Very high	Plantation Ave FLAGSTAFF HILL 5159	Community education	Distribution of leaflets to properties surrounding a council asset	Commenced: 1 December 2012 Completed: 30 April 2013	City of Onkaparinga	CoO Interim Bushfire Works Program 2012-13
Not classified	Not classified	Plantation Avenue reserve	Very high	Plantation Ave FLAGSTAFF HILL 5159	Community education	Doorknock of houses in high bushfire risk areas with general fire prevention messages or advice	Commenced: 1 December 2012 Completed: 30 April 2013	City of Onkaparinga	CoO Interim Bushfire Works Program 2012-13

Asset Type	Asset Sub Type	Asset Name	Treatment Priority	Treatment Location	Treatment Strategy	Treatment Works	Time Frame	Responsible Agency	District/Council BPP
Not classified	Not classified	Plantation Avenue reserve	Very high	Plantation Ave FLAGSTAFF HILL 5159	Hazard reduction	Reduction of vegetation including: <ul style="list-style-type: none"> <li>o Slashing of long grass</li> <li>o Management of woody weeds and pest plants</li> <li>o Reduction of fine fuels</li> </ul>	Commenced: 1 December 2012 Completed: 30 April 2013	City of Onkaparinga	CoO Interim Bushfire Works Program 2012-13
Not classified	Not classified	Plantation Avenue reserve	Very high	Plantation Ave FLAGSTAFF HILL 5159	Hazard reduction	Assessments for hazard ratings of: <ul style="list-style-type: none"> <li>o Surface fine fuel</li> <li>o Near-surface fuel</li> <li>o Elevated fuel</li> <li>o Overall fuel</li> </ul>	Commenced: 1 December 2012 Completed: 30 April 2013	City of Onkaparinga	CoO Interim Bushfire Works Program 2012-13
Not classified	Not classified	Plantation Avenue reserve	Very high	Plantation Ave FLAGSTAFF HILL 5159	Hazard reduction	Routine inspections and maintenance to maintain reduced fuel loads	Commenced: 1 December 2012 Completed: 30 April 2013	City of Onkaparinga	CoO Interim Bushfire Works Program 2012-13
Not classified	Not classified	Plantation Avenue reserve	Very high	Plantation Ave FLAGSTAFF HILL 5159	Preparedness	Distribution of information via council website, promotional and informational material and letter box drops	Commenced: 1 December 2012 Completed: 30 April 2013	City of Onkaparinga	CoO Interim Bushfire Works Program 2012-13
Not classified	Not classified	Blacks Rd Roundabout	Low	Blacks Rd / Flagstaff Rd FLAGSTAFF HILL 5159	Community education	Distribution of leaflets to properties surrounding a council asset	Commenced: 1 December 2012 Completed: 30 April 2013	City of Onkaparinga	CoO Interim Bushfire Works Program 2012-13
Not classified	Not classified	Flagstaff Park	Very high	Regano Rd FLAGSTAFF HILL 5159	Community education	Distribution of leaflets to properties surrounding a council asset	Commenced: 1 December 2012 Completed: 30 April 2013	City of Onkaparinga	CoO Interim Bushfire Works Program 2012-13
Not classified	Not classified	Flagstaff Park	Very high	Regano Rd FLAGSTAFF HILL 5159	Community education	Doorknock of houses in high bushfire risk areas with general fire prevention messages or advice	Commenced: 1 December 2012 Completed: 30 April 2013	City of Onkaparinga	CoO Interim Bushfire Works Program 2012-13

Asset Type	Asset Sub Type	Asset Name	Treatment Priority	Treatment Location	Treatment Strategy	Treatment Works	Time Frame	Responsible Agency	District/Council BPP
Not classified	Not classified	Flagstaff Park	Very high	Regano Rd FLAGSTAFF HILL 5159	Hazard reduction	Reduction of vegetation including: <ul style="list-style-type: none"> <li>o Slashing of long grass</li> <li>o Management of woody weeds and pest plants</li> <li>o Reduction of fine fuels</li> </ul>	Commenced: 1 December 2012 Completed: 30 April 2013	City of Onkaparinga	CoO Interim Bushfire Works Program 2012-13
Not classified	Not classified	Flagstaff Park	Very high	Regano Rd FLAGSTAFF HILL 5159	Hazard reduction	Assessments for hazard ratings of: <ul style="list-style-type: none"> <li>o Surface fine fuel</li> <li>o Near-surface fuel</li> <li>o Elevated fuel</li> <li>o Overall fuel</li> </ul>	Commenced: 1 December 2012 Completed: 30 April 2013	City of Onkaparinga	CoO Interim Bushfire Works Program 2012-13
Not classified	Not classified	Flagstaff Park	Very high	Regano Rd FLAGSTAFF HILL 5159	Hazard reduction	Routine inspections and maintenance to maintain reduced fuel loads	Commenced: 1 December 2012 Completed: 30 April 2013	City of Onkaparinga	CoO Interim Bushfire Works Program 2012-13
Not classified	Not classified	Flagstaff Park	Very high	Regano Rd FLAGSTAFF HILL 5159	Preparedness	Distribution of information via council website, promotional and informational material and letter box drops	Commenced: 1 December 2012 Completed: 30 April 2013	City of Onkaparinga	CoO Interim Bushfire Works Program 2012-13
Not classified	Not classified	Morley St reserve	Very high	Morley St FLAGSTAFF HILL 5159	Community education	Distribution of leaflets to properties surrounding a council asset	Commenced: 1 December 2012 Completed: 30 April 2013	City of Onkaparinga	CoO Interim Bushfire Works Program 2012-13
Not classified	Not classified	Morley St reserve	Very high	Morley St FLAGSTAFF HILL 5159	Community education	Doorknock of houses in high bushfire risk areas with general fire prevention messages or advice	Commenced: 1 December 2012 Completed: 30 April 2013	City of Onkaparinga	CoO Interim Bushfire Works Program 2012-13

Asset Type	Asset Sub Type	Asset Name	Treatment Priority	Treatment Location	Treatment Strategy	Treatment Works	Time Frame	Responsible Agency	District/Council BPP
Not classified	Not classified	Morley St reserve	Very high	Morley St FLAGSTAFF HILL 5159	Hazard reduction	Reduction of vegetation including: <ul style="list-style-type: none"> <li>o Slashing of long grass</li> <li>o Management of woody weeds and pest plants</li> <li>o Reduction of fine fuels</li> </ul>	Commenced: 1 December 2012 Completed: 30 April 2013	City of Onkaparinga	CoO Interim Bushfire Works Program 2012-13
Not classified	Not classified	Morley St reserve	Very high	Morley St FLAGSTAFF HILL 5159	Hazard reduction	Assessments for hazard ratings of: <ul style="list-style-type: none"> <li>o Surface fine fuel</li> <li>o Near-surface fuel</li> <li>o Elevated fuel</li> <li>o Overall fuel</li> </ul>	Commenced: 1 December 2012 Completed: 30 April 2013	City of Onkaparinga	CoO Interim Bushfire Works Program 2012-13
Not classified	Not classified	Morley St reserve	Very high	Morley St FLAGSTAFF HILL 5159	Hazard reduction	Routine inspections and maintenance to maintain reduced fuel loads	Commenced: 1 December 2012 Completed: 30 April 2013	City of Onkaparinga	CoO Interim Bushfire Works Program 2012-13
Not classified	Not classified	Morley St reserve	Very high	Morley St FLAGSTAFF HILL 5159	Preparedness	Distribution of information via council website, promotional and informational material and letter box drops	Commenced: 1 December 2012 Completed: 30 April 2013	City of Onkaparinga	CoO Interim Bushfire Works Program 2012-13
Not classified	Not classified	Flagstaff Hill Rec surrounds	Very high	Coromandel Street FLAGSTAFF HILL 5159	Community education	Distribution of leaflets to properties surrounding a council asset	Commenced: 1 December 2012 Completed: 30 April 2013	City of Onkaparinga	CoO Interim Bushfire Works Program 2012-13
Not classified	Not classified	Flagstaff Hill Rec surrounds	Very high	Coromandel Street FLAGSTAFF HILL 5159	Community education	Doorknock of houses in high bushfire risk areas with general fire prevention messages or advice	Commenced: 1 December 2012 Completed: 30 April 2013	City of Onkaparinga	CoO Interim Bushfire Works Program 2012-13

Asset Type	Asset Sub Type	Asset Name	Treatment Priority	Treatment Location	Treatment Strategy	Treatment Works	Time Frame	Responsible Agency	District/Council BPP
Not classified	Not classified	Flagstaff Hill Rec surrounds	Very high	Coromandel Street FLAGSTAFF HILL 5159	Hazard reduction	Reduction of vegetation including: <ul style="list-style-type: none"> <li>o Slashing of long grass</li> <li>o Management of woody weeds and pest plants</li> <li>o Reduction of fine fuels</li> </ul>	Commenced: 1 December 2012 Completed: 30 April 2013	City of Onkaparinga	CoO Interim Bushfire Works Program 2012-13
Not classified	Not classified	Flagstaff Hill Rec surrounds	Very high	Coromandel Street FLAGSTAFF HILL 5159	Hazard reduction	Assessments for hazard ratings of: <ul style="list-style-type: none"> <li>o Surface fine fuel</li> <li>o Near-surface fuel</li> <li>o Elevated fuel</li> <li>o Overall fuel</li> </ul>	Commenced: 1 December 2012 Completed: 30 April 2013	City of Onkaparinga	CoO Interim Bushfire Works Program 2012-13
Not classified	Not classified	Flagstaff Hill Rec surrounds	Very high	Coromandel Street FLAGSTAFF HILL 5159	Hazard reduction	Routine inspections and maintenance to maintain reduced fuel loads	Commenced: 1 December 2012 Completed: 30 April 2013	City of Onkaparinga	CoO Interim Bushfire Works Program 2012-13
Not classified	Not classified	Flagstaff Hill Rec surrounds	Very high	Coromandel Street FLAGSTAFF HILL 5159	Preparedness	Distribution of information via council website, promotional and informational material and letter box drops	Commenced: 1 December 2012 Completed: 30 April 2013	City of Onkaparinga	CoO Interim Bushfire Works Program 2012-13
Not classified	Not classified	Glenhuntly Drive	Very high	Glenhuntly Drive FLAGSTAFF HILL 5159	Community education	Distribution of leaflets to properties surrounding a council asset	Commenced: 1 December 2012 Completed: 30 April 2013	City of Onkaparinga	CoO Interim Bushfire Works Program 2012-13
Not classified	Not classified	Glenhuntly Drive	Very high	Glenhuntly Drive FLAGSTAFF HILL 5159	Community education	Doorknock of houses in high bushfire risk areas with general fire prevention messages or advice	Commenced: 1 December 2012 Completed: 30 April 2013	City of Onkaparinga	CoO Interim Bushfire Works Program 2012-13

Asset Type	Asset Sub Type	Asset Name	Treatment Priority	Treatment Location	Treatment Strategy	Treatment Works	Time Frame	Responsible Agency	District/Council BPP
Not classified	Not classified	Glenhuntly Drive	Very high	Glenhuntly Drive FLAGSTAFF HILL 5159	Hazard reduction	Reduction of vegetation including: <ul style="list-style-type: none"> <li>o Slashing of long grass</li> <li>o Management of woody weeds and pest plants</li> <li>o Reduction of fine fuels</li> </ul>	Commenced: 1 December 2012 Completed: 30 April 2013	City of Onkaparinga	CoO Interim Bushfire Works Program 2012-13
Not classified	Not classified	Glenhuntly Drive	Very high	Glenhuntly Drive FLAGSTAFF HILL 5159	Hazard reduction	Assessments for hazard ratings of: <ul style="list-style-type: none"> <li>o Surface fine fuel</li> <li>o Near-surface fuel</li> <li>o Elevated fuel</li> <li>o Overall fuel</li> </ul>	Commenced: 1 December 2012 Completed: 30 April 2013	City of Onkaparinga	CoO Interim Bushfire Works Program 2012-13
Not classified	Not classified	Glenhuntly Drive	Very high	Glenhuntly Drive FLAGSTAFF HILL 5159	Hazard reduction	Routine inspections and maintenance to maintain reduced fuel loads	Commenced: 1 December 2012 Completed: 30 April 2013	City of Onkaparinga	CoO Interim Bushfire Works Program 2012-13
Not classified	Not classified	Glenhuntly Drive	Very high	Glenhuntly Drive FLAGSTAFF HILL 5159	Preparedness	Distribution of information via council website, promotional and informational material and letter box drops	Commenced: 1 December 2012 Completed: 30 April 2013	City of Onkaparinga	CoO Interim Bushfire Works Program 2012-13
Not classified	Not classified	Acasta Reserve	Low	Acasta Ct FLAGSTAFF HILL 5159	Community education	Distribution of leaflets to properties surrounding a council asset	Commenced: 1 December 2012 Completed: 30 April 2013	City of Onkaparinga	CoO Interim Bushfire Works Program 2012-13
Not classified	Not classified	Lotus Drive reserve	Very high	Lotus Drive ABERFOYLE PARK 5159	Community education	Distribution of leaflets to properties surrounding a council asset	Commenced: 1 December 2012 Completed: 30 April 2013	City of Onkaparinga	CoO Interim Bushfire Works Program 2012-13
Not classified	Not classified	Lotus Drive reserve	Very high	Lotus Drive ABERFOYLE PARK 5159	Community education	Doorknock of houses in high bushfire risk areas with general fire prevention messages or advice	Commenced: 1 December 2012 Completed: 30 April 2013	City of Onkaparinga	CoO Interim Bushfire Works Program 2012-13

Asset Type	Asset Sub Type	Asset Name	Treatment Priority	Treatment Location	Treatment Strategy	Treatment Works	Time Frame	Responsible Agency	District/Council BPP
Not classified	Not classified	Lotus Drive reserve	Very high	Lotus Drive ABERFOYLE PARK 5159	Hazard reduction	Reduction of vegetation including: <ul style="list-style-type: none"> <li>o Slashing of long grass</li> <li>o Management of woody weeds and pest plants</li> <li>o Reduction of fine fuels</li> </ul>	Commenced: 1 December 2012 Completed: 30 April 2013	City of Onkaparinga	CoO Interim Bushfire Works Program 2012-13
Not classified	Not classified	Lotus Drive reserve	Very high	Lotus Drive ABERFOYLE PARK 5159	Hazard reduction	Assessments for hazard ratings of: <ul style="list-style-type: none"> <li>o Surface fine fuel</li> <li>o Near-surface fuel</li> <li>o Elevated fuel</li> <li>o Overall fuel</li> </ul>	Commenced: 1 December 2012 Completed: 30 April 2013	City of Onkaparinga	CoO Interim Bushfire Works Program 2012-13
Not classified	Not classified	Lotus Drive reserve	Very high	Lotus Drive ABERFOYLE PARK 5159	Hazard reduction	Routine inspections and maintenance to maintain reduced fuel loads	Commenced: 1 December 2012 Completed: 30 April 2013	City of Onkaparinga	CoO Interim Bushfire Works Program 2012-13
Not classified	Not classified	Lotus Drive reserve	Very high	Lotus Drive ABERFOYLE PARK 5159	Preparedness	Distribution of information via council website, promotional and informational material and letter box drops	Commenced: 1 December 2012 Completed: 30 April 2013	City of Onkaparinga	CoO Interim Bushfire Works Program 2012-13
Not classified	Not classified	Casuarina Reserve	Very high	RedGum Place ABERFOYLE PARK 5159	Community education	Distribution of leaflets to properties surrounding a council asset	Commenced: 1 December 2012 Completed: 30 April 2013	City of Onkaparinga	CoO Interim Bushfire Works Program 2012-13
Not classified	Not classified	Casuarina Reserve	Very high	RedGum Place ABERFOYLE PARK 5159	Community education	Doorknock of houses in high bushfire risk areas with general fire prevention messages or advice	Commenced: 1 December 2012 Completed: 30 April 2013	City of Onkaparinga	CoO Interim Bushfire Works Program 2012-13

Asset Type	Asset Sub Type	Asset Name	Treatment Priority	Treatment Location	Treatment Strategy	Treatment Works	Time Frame	Responsible Agency	District/Council BPP
Not classified	Not classified	Casuarina Reserve	Very high	RedGum Place ABERFOYLE PARK 5159	Hazard reduction	Reduction of vegetation including: <ul style="list-style-type: none"> <li>o Slashing of long grass</li> <li>o Management of woody weeds and pest plants</li> <li>o Reduction of fine fuels</li> </ul>	Commenced: 1 December 2012 Completed: 30 April 2013	City of Onkaparinga	CoO Interim Bushfire Works Program 2012-13
Not classified	Not classified	Casuarina Reserve	Very high	RedGum Place ABERFOYLE PARK 5159	Hazard reduction	Assessments for hazard ratings of: <ul style="list-style-type: none"> <li>o Surface fine fuel</li> <li>o Near-surface fuel</li> <li>o Elevated fuel</li> <li>o Overall fuel</li> </ul>	Commenced: 1 December 2012 Completed: 30 April 2013	City of Onkaparinga	CoO Interim Bushfire Works Program 2012-13
Not classified	Not classified	Casuarina Reserve	Very high	RedGum Place ABERFOYLE PARK 5159	Hazard reduction	Routine inspections and maintenance to maintain reduced fuel loads	Commenced: 1 December 2012 Completed: 30 April 2013	City of Onkaparinga	CoO Interim Bushfire Works Program 2012-13
Not classified	Not classified	Casuarina Reserve	Very high	RedGum Place ABERFOYLE PARK 5159	Preparedness	Distribution of information via council website, promotional and informational material and letter box drops	Commenced: 1 December 2012 Completed: 30 April 2013	City of Onkaparinga	CoO Interim Bushfire Works Program 2012-13
Not classified	Not classified	Monaco Circuit reserve	Very high	Monaco Cct ABERFOYLE PARK 5159	Community education	Distribution of leaflets to properties surrounding a council asset	Commenced: 1 December 2012 Completed: 30 April 2013	City of Onkaparinga	CoO Interim Bushfire Works Program 2012-13
Not classified	Not classified	Monaco Circuit reserve	Very high	Monaco Cct ABERFOYLE PARK 5159	Community education	Doorknock of houses in high bushfire risk areas with general fire prevention messages or advice	Commenced: 1 December 2012 Completed: 30 April 2013	City of Onkaparinga	CoO Interim Bushfire Works Program 2012-13

Asset Type	Asset Sub Type	Asset Name	Treatment Priority	Treatment Location	Treatment Strategy	Treatment Works	Time Frame	Responsible Agency	District/Council BPP
Not classified	Not classified	Monaco Circuit reserve	Very high	Monaco Cct ABERFOYLE PARK 5159	Hazard reduction	Reduction of vegetation including: <ul style="list-style-type: none"> <li>o Slashing of long grass</li> <li>o Management of woody weeds and pest plants</li> <li>o Reduction of fine fuels</li> </ul>	Commenced: 1 December 2012 Completed: 30 April 2013	City of Onkaparinga	CoO Interim Bushfire Works Program 2012-13
Not classified	Not classified	Monaco Circuit reserve	Very high	Monaco Cct ABERFOYLE PARK 5159	Hazard reduction	Assessments for hazard ratings of: <ul style="list-style-type: none"> <li>o Surface fine fuel</li> <li>o Near-surface fuel</li> <li>o Elevated fuel</li> <li>o Overall fuel</li> </ul>	Commenced: 1 December 2012 Completed: 30 April 2013	City of Onkaparinga	CoO Interim Bushfire Works Program 2012-13
Not classified	Not classified	Monaco Circuit reserve	Very high	Monaco Cct ABERFOYLE PARK 5159	Hazard reduction	Routine inspections and maintenance to maintain reduced fuel loads	Commenced: 1 December 2012 Completed: 30 April 2013	City of Onkaparinga	CoO Interim Bushfire Works Program 2012-13
Not classified	Not classified	Monaco Circuit reserve	Very high	Monaco Cct ABERFOYLE PARK 5159	Preparedness	Distribution of information via council website, promotional and informational material and letter box drops	Commenced: 1 December 2012 Completed: 30 April 2013	City of Onkaparinga	CoO Interim Bushfire Works Program 2012-13
Not classified	Not classified	Peppermint Grove	Very high	Peppermint Gr ABERFOYLE PARK 5159	Community education	Distribution of leaflets to properties surrounding a council asset	Commenced: 1 December 2012 Completed: 30 April 2013	City of Onkaparinga	CoO Interim Bushfire Works Program 2012-13
Not classified	Not classified	Peppermint Grove	Very high	Peppermint Gr ABERFOYLE PARK 5159	Community education	Doorknock of houses in high bushfire risk areas with general fire prevention messages or advice	Commenced: 1 December 2012 Completed: 30 April 2013	City of Onkaparinga	CoO Interim Bushfire Works Program 2012-13

Asset Type	Asset Sub Type	Asset Name	Treatment Priority	Treatment Location	Treatment Strategy	Treatment Works	Time Frame	Responsible Agency	District/Council BPP
Not classified	Not classified	Peppermint Grove	Very high	Peppermint Gr ABERFOYLE PARK 5159	Hazard reduction	Reduction of vegetation including: o Slashing of long grass o Management of woody weeds and pest plants o Reduction of fine fuels	Commenced: 1 December 2012 Completed: 30 April 2013	City of Onkaparinga	CoO Interim Bushfire Works Program 2012-13
Not classified	Not classified	Peppermint Grove	Very high	Peppermint Gr ABERFOYLE PARK 5159	Hazard reduction	Assessments for hazard ratings of: o Surface fine fuel o Near-surface fuel o Elevated fuel o Overall fuel	Commenced: 1 December 2012 Completed: 30 April 2013	City of Onkaparinga	CoO Interim Bushfire Works Program 2012-13
Not classified	Not classified	Peppermint Grove	Very high	Peppermint Gr ABERFOYLE PARK 5159	Hazard reduction	Routine inspections and maintenance to maintain reduced fuel loads	Commenced: 1 December 2012 Completed: 30 April 2013	City of Onkaparinga	CoO Interim Bushfire Works Program 2012-13
Not classified	Not classified	Peppermint Grove	Very high	Peppermint Gr ABERFOYLE PARK 5159	Preparedness	Distribution of information via council website, promotional and informational material and letter box drops	Commenced: 1 December 2012 Completed: 30 April 2013	City of Onkaparinga	CoO Interim Bushfire Works Program 2012-13
Not classified	Not classified	Heatherwood Entrance	High	Heatherwood Dr ABERFOYLE PARK 5159	Community education	Distribution of leaflets to properties surrounding a council asset	Commenced: 1 December 2012 Completed: 30 April 2013	City of Onkaparinga	CoO Interim Bushfire Works Program 2012-13
Not classified	Not classified	Heatherwood Entrance	High	Heatherwood Dr ABERFOYLE PARK 5159	Hazard reduction	Reduction of vegetation including: o Slashing of long grass o Management of woody weeds and pest plants o Reduction of fine fuels	Commenced: 1 December 2012 Completed: 30 April 2013	City of Onkaparinga	CoO Interim Bushfire Works Program 2012-13

Asset Type	Asset Sub Type	Asset Name	Treatment Priority	Treatment Location	Treatment Strategy	Treatment Works	Time Frame	Responsible Agency	District/Council BPP
Not classified	Not classified	Heatherwood Entrance	High	Heatherwood Dr ABERFOYLE PARK 5159	Hazard reduction	Assessments for hazard ratings of: <ul style="list-style-type: none"> <li>o Surface fine fuel</li> <li>o Near-surface fuel</li> <li>o Elevated fuel</li> <li>o Overall fuel</li> </ul>	Commenced: 1 December 2012 Completed: 30 April 2013	City of Onkaparinga	CoO Interim Bushfire Works Program 2012-13
Not classified	Not classified	Heatherwood Entrance	High	Heatherwood Dr ABERFOYLE PARK 5159	Hazard reduction	Routine inspections and maintenance to maintain reduced fuel loads	Commenced: 1 December 2012 Completed: 30 April 2013	City of Onkaparinga	CoO Interim Bushfire Works Program 2012-13
Not classified	Not classified	Parkway Reserve	Very high	The Parkway ABERFOYLE PARK 5159	Community education	Distribution of leaflets to properties surrounding a council asset	Commenced: 1 December 2012 Completed: 30 April 2013	City of Onkaparinga	CoO Interim Bushfire Works Program 2012-13
Not classified	Not classified	Parkway Reserve	Very high	The Parkway ABERFOYLE PARK 5159	Community education	Doorknock of houses in high bushfire risk areas with general fire prevention messages or advice	Commenced: 1 December 2012 Completed: 30 April 2013	City of Onkaparinga	CoO Interim Bushfire Works Program 2012-13
Not classified	Not classified	Parkway Reserve	Very high	The Parkway ABERFOYLE PARK 5159	Hazard reduction	Reduction of vegetation including: <ul style="list-style-type: none"> <li>o Slashing of long grass</li> <li>o Management of woody weeds and pest plants</li> <li>o Reduction of fine fuels</li> </ul>	Commenced: 1 December 2012 Completed: 30 April 2013	City of Onkaparinga	CoO Interim Bushfire Works Program 2012-13
Not classified	Not classified	Parkway Reserve	Very high	The Parkway ABERFOYLE PARK 5159	Hazard reduction	Assessments for hazard ratings of: <ul style="list-style-type: none"> <li>o Surface fine fuel</li> <li>o Near-surface fuel</li> <li>o Elevated fuel</li> <li>o Overall fuel</li> </ul>	Commenced: 1 December 2012 Completed: 30 April 2013	City of Onkaparinga	CoO Interim Bushfire Works Program 2012-13
Not classified	Not classified	Parkway Reserve	Very high	The Parkway ABERFOYLE PARK 5159	Hazard reduction	Routine inspections and maintenance to maintain reduced fuel loads	Commenced: 1 December 2012 Completed: 30 April 2013	City of Onkaparinga	CoO Interim Bushfire Works Program 2012-13

Asset Type	Asset Sub Type	Asset Name	Treatment Priority	Treatment Location	Treatment Strategy	Treatment Works	Time Frame	Responsible Agency	District/Council BPP
Not classified	Not classified	Parkway Reserve	Very high	The Parkway ABERFOYLE PARK 5159	Preparedness	Distribution of information via council website, promotional and informational material and letter box drops	Commenced: 1 December 2012 Completed: 30 April 2013	City of Onkaparinga	CoO Interim Bushfire Works Program 2012-13
Not classified	Not classified	Stonebridge reserve	Very high	Stonebridge/Parkway ABERFOYLE PARK 5159	Community education	Distribution of leaflets to properties surrounding a council asset	Commenced: 1 December 2012 Completed: 30 April 2013	City of Onkaparinga	CoO Interim Bushfire Works Program 2012-13
Not classified	Not classified	Stonebridge reserve	Very high	Stonebridge/Parkway ABERFOYLE PARK 5159	Community education	Doorknock of houses in high bushfire risk areas with general fire prevention messages or advice	Commenced: 1 December 2012 Completed: 30 April 2013	City of Onkaparinga	CoO Interim Bushfire Works Program 2012-13
Not classified	Not classified	Stonebridge reserve	Very high	Stonebridge/Parkway ABERFOYLE PARK 5159	Hazard reduction	Reduction of vegetation including: <ul style="list-style-type: none"> <li>Slashing of long grass</li> <li>Management of woody weeds and pest plants</li> <li>Reduction of fine fuels</li> </ul>	Commenced: 1 December 2012 Completed: 30 April 2013	City of Onkaparinga	CoO Interim Bushfire Works Program 2012-13
Not classified	Not classified	Stonebridge reserve	Very high	Stonebridge/Parkway ABERFOYLE PARK 5159	Hazard reduction	Assessments for hazard ratings of: <ul style="list-style-type: none"> <li>Surface fine fuel</li> <li>Near-surface fuel</li> <li>Elevated fuel</li> <li>Overall fuel</li> </ul>	Commenced: 1 December 2012 Completed: 30 April 2013	City of Onkaparinga	CoO Interim Bushfire Works Program 2012-13
Not classified	Not classified	Stonebridge reserve	Very high	Stonebridge/Parkway ABERFOYLE PARK 5159	Hazard reduction	Routine inspections and maintenance to maintain reduced fuel loads	Commenced: 1 December 2012 Completed: 30 April 2013	City of Onkaparinga	CoO Interim Bushfire Works Program 2012-13
Not classified	Not classified	Stonebridge reserve	Very high	Stonebridge/Parkway ABERFOYLE PARK 5159	Preparedness	Distribution of information via council website, promotional and informational material and letter box drops	Commenced: 1 December 2012 Completed: 30 April 2013	City of Onkaparinga	CoO Interim Bushfire Works Program 2012-13

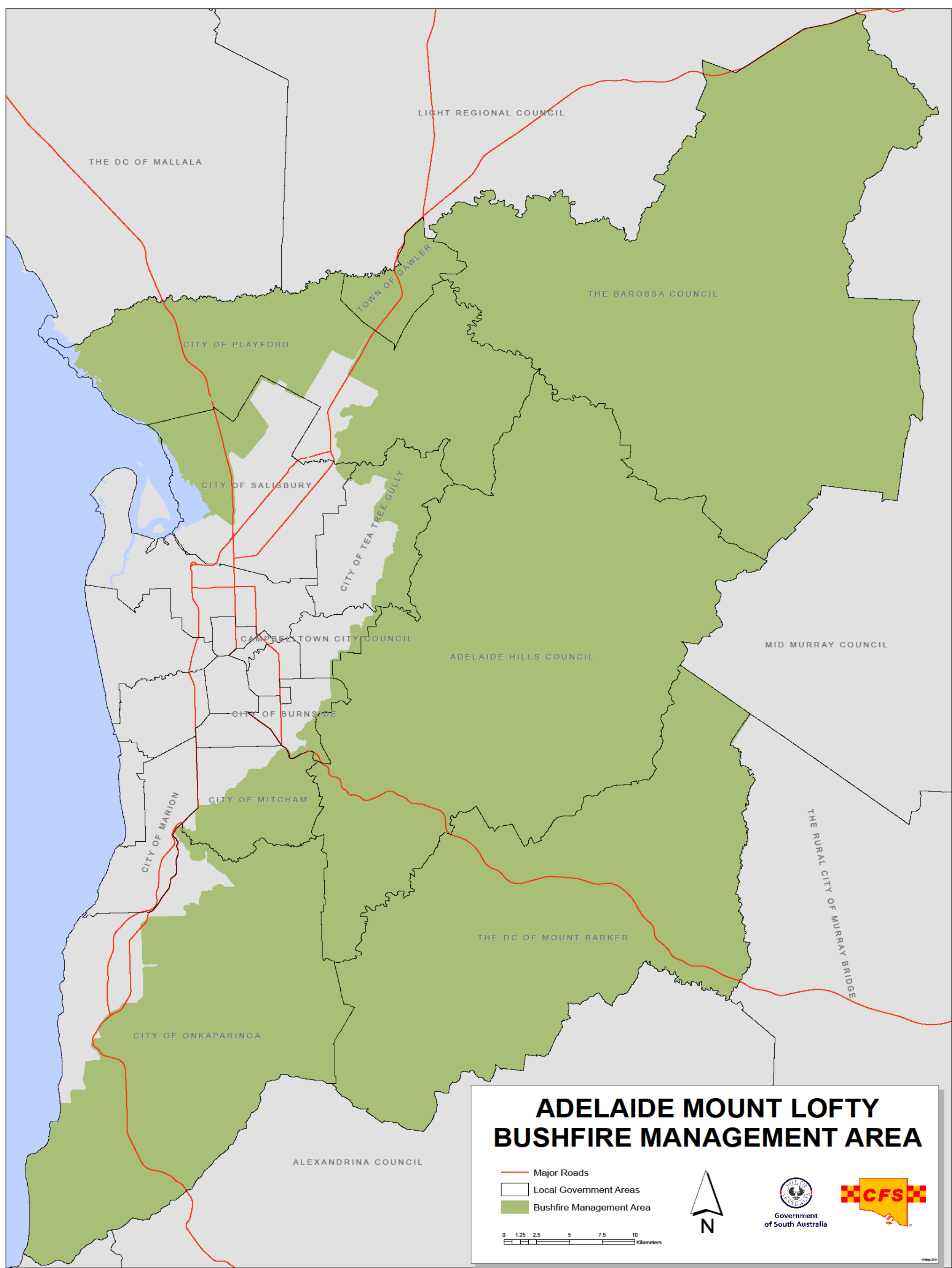
Asset Type	Asset Sub Type	Asset Name	Treatment Priority	Treatment Location	Treatment Strategy	Treatment Works	Time Frame	Responsible Agency	District/Council BPP
Not classified	Not classified	Greenfield Rise Reserve	Low	Greenfield Rise ABERFOYLE PARK 5159	Community education	Distribution of leaflets to properties surrounding a council asset	Commenced: 1 December 2012 Completed: 30 April 2013	City of Onkaparinga	CoO Interim Bushfire Works Program 2012-13
Not classified	Not classified	Grove Entrance	High	Woodland/Parkway ABERFOYLE PARK 5159	Community education	Distribution of leaflets to properties surrounding a council asset	Commenced: 1 December 2012 Completed: 30 April 2013	City of Onkaparinga	CoO Interim Bushfire Works Program 2012-13
Not classified	Not classified	Grove Entrance	High	Woodland/Parkway ABERFOYLE PARK 5159	Hazard reduction	Reduction of vegetation including: <ul style="list-style-type: none"> <li>o Slashing of long grass</li> <li>o Management of woody weeds and pest plants</li> <li>o Reduction of fine fuels</li> </ul>	Commenced: 1 December 2012 Completed: 30 April 2013	City of Onkaparinga	CoO Interim Bushfire Works Program 2012-13
Not classified	Not classified	Grove Entrance	High	Woodland/Parkway ABERFOYLE PARK 5159	Hazard reduction	Assessments for hazard ratings of: <ul style="list-style-type: none"> <li>o Surface fine fuel</li> <li>o Near-surface fuel</li> <li>o Elevated fuel</li> <li>o Overall fuel</li> </ul>	Commenced: 1 December 2012 Completed: 30 April 2013	City of Onkaparinga	CoO Interim Bushfire Works Program 2012-13
Not classified	Not classified	Grove Entrance	High	Woodland/Parkway ABERFOYLE PARK 5159	Hazard reduction	Routine inspections and maintenance to maintain reduced fuel loads	Commenced: 1 December 2012 Completed: 30 April 2013	City of Onkaparinga	CoO Interim Bushfire Works Program 2012-13
Not classified	Not classified	Outlook Drive Reserve	Very high	Outlook Drive ABERFOYLE PARK 5159	Community education	Distribution of leaflets to properties surrounding a council asset	Commenced: 1 December 2012 Completed: 30 April 2013	City of Onkaparinga	CoO Interim Bushfire Works Program 2012-13
Not classified	Not classified	Outlook Drive Reserve	Very high	Outlook Drive ABERFOYLE PARK 5159	Community education	Doorknock of houses in high bushfire risk areas with general fire prevention messages or advice	Commenced: 1 December 2012 Completed: 30 April 2013	City of Onkaparinga	CoO Interim Bushfire Works Program 2012-13

Asset Type	Asset Sub Type	Asset Name	Treatment Priority	Treatment Location	Treatment Strategy	Treatment Works	Time Frame	Responsible Agency	District/Council BPP
Not classified	Not classified	Outlook Drive Reserve	Very high	Outlook Drive ABERFOYLE PARK 5159	Hazard reduction	Reduction of vegetation including: <ul style="list-style-type: none"> <li>o Slashing of long grass</li> <li>o Management of woody weeds and pest plants</li> <li>o Reduction of fine fuels</li> </ul>	Commenced: 1 December 2012 Completed: 30 April 2013	City of Onkaparinga	CoO Interim Bushfire Works Program 2012-13
Not classified	Not classified	Outlook Drive Reserve	Very high	Outlook Drive ABERFOYLE PARK 5159	Hazard reduction	Assessments for hazard ratings of: <ul style="list-style-type: none"> <li>o Surface fine fuel</li> <li>o Near-surface fuel</li> <li>o Elevated fuel</li> <li>o Overall fuel</li> </ul>	Commenced: 1 December 2012 Completed: 30 April 2013	City of Onkaparinga	CoO Interim Bushfire Works Program 2012-13
Not classified	Not classified	Outlook Drive Reserve	Very high	Outlook Drive ABERFOYLE PARK 5159	Hazard reduction	Routine inspections and maintenance to maintain reduced fuel loads	Commenced: 1 December 2012 Completed: 30 April 2013	City of Onkaparinga	CoO Interim Bushfire Works Program 2012-13
Not classified	Not classified	Outlook Drive Reserve	Very high	Outlook Drive ABERFOYLE PARK 5159	Preparedness	Distribution of information via council website, promotional and informational material and letter box drops	Commenced: 1 December 2012 Completed: 30 April 2013	City of Onkaparinga	CoO Interim Bushfire Works Program 2012-13
Not classified	Not classified	Brook Reserve	Very high	Brook Drive ABERFOYLE PARK 5159	Community education	Distribution of leaflets to properties surrounding a council asset	Commenced: 1 December 2012 Completed: 30 April 2013	City of Onkaparinga	CoO Interim Bushfire Works Program 2012-13
Not classified	Not classified	Brook Reserve	Very high	Brook Drive ABERFOYLE PARK 5159	Community education	Doorknock of houses in high bushfire risk areas with general fire prevention messages or advice	Commenced: 1 December 2012 Completed: 30 April 2013	City of Onkaparinga	CoO Interim Bushfire Works Program 2012-13

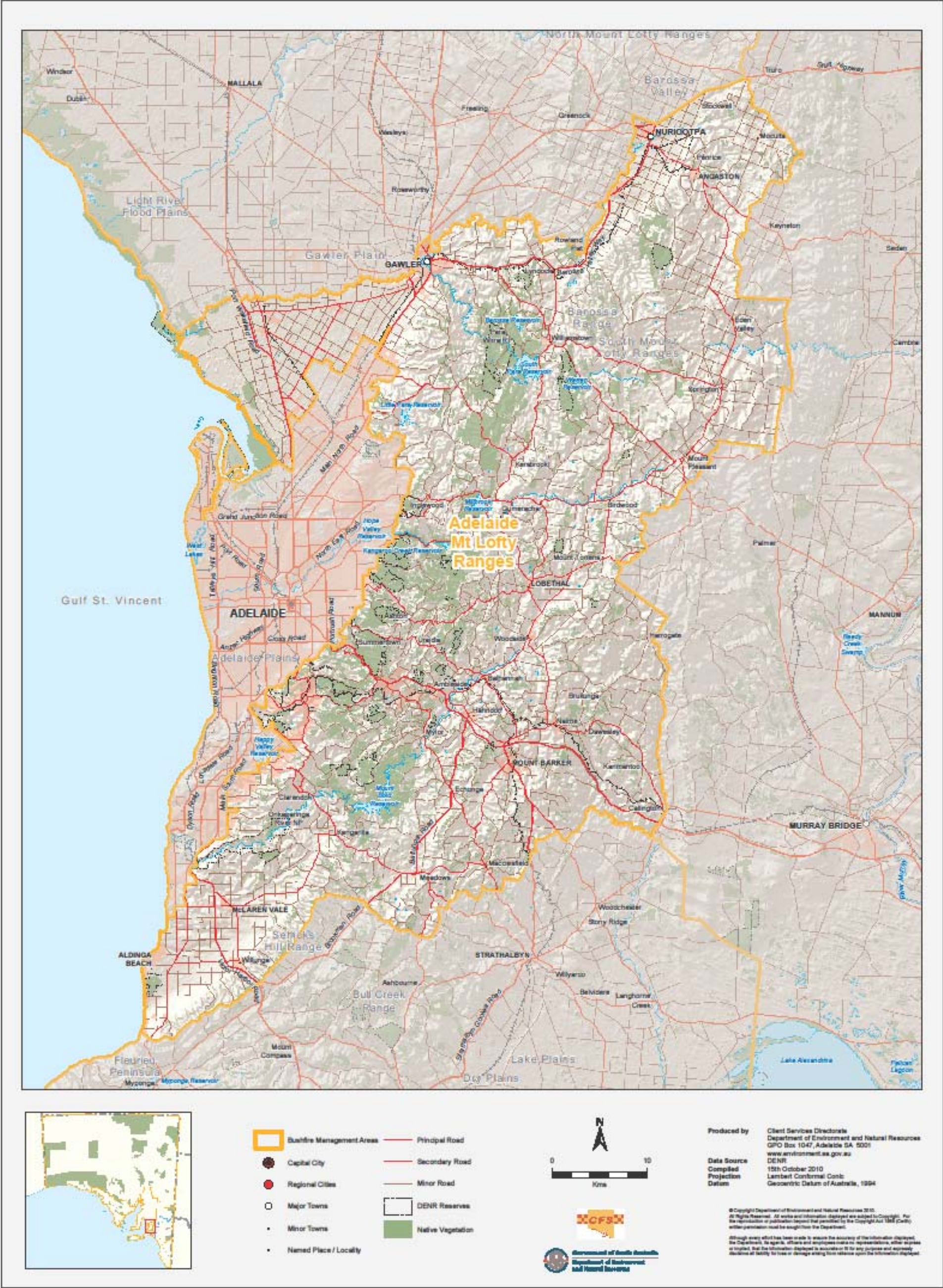
Asset Type	Asset Sub Type	Asset Name	Treatment Priority	Treatment Location	Treatment Strategy	Treatment Works	Time Frame	Responsible Agency	District/Council BPP
Not classified	Not classified	Brook Reserve	Very high	Brook Drive ABERFOYLE PARK 5159	Hazard reduction	Reduction of vegetation including: o Slashing of long grass o Management of woody weeds and pest plants o Reduction of fine fuels	Commenced: 1 December 2012 Completed: 30 April 2013	City of Onkaparinga	CoO Interim Bushfire Works Program 2012-13
Not classified	Not classified	Brook Reserve	Very high	Brook Drive ABERFOYLE PARK 5159	Hazard reduction	Assessments for hazard ratings of: o Surface fine fuel o Near-surface fuel o Elevated fuel o Overall fuel	Commenced: 1 December 2012 Completed: 30 April 2013	City of Onkaparinga	CoO Interim Bushfire Works Program 2012-13
Not classified	Not classified	Brook Reserve	Very high	Brook Drive ABERFOYLE PARK 5159	Hazard reduction	Routine inspections and maintenance to maintain reduced fuel loads	Commenced: 1 December 2012 Completed: 30 April 2013	City of Onkaparinga	CoO Interim Bushfire Works Program 2012-13
Not classified	Not classified	Brook Reserve	Very high	Brook Drive ABERFOYLE PARK 5159	Preparedness	Distribution of information via council website, promotional and informational material and letter box drops	Commenced: 1 December 2012 Completed: 30 April 2013	City of Onkaparinga	CoO Interim Bushfire Works Program 2012-13
Not classified	Not classified	Front Victory Hotel	Low	Cr South/Sellicks Bch Rd SELICKS BEACH 5174	Community education	Distribution of leaflets to properties surrounding a council asset	Commenced: 1 December 2012 Completed: 30 April 2013	City of Onkaparinga	CoO Interim Bushfire Works Program 2012-13
Not classified	Not classified	Cactus Corner to shops	Low	Esplanade SELICKS BEACH 5174	Community education	Distribution of leaflets to properties surrounding a council asset	Commenced: 1 December 2012 Completed: 30 April 2013	City of Onkaparinga	CoO Interim Bushfire Works Program 2012-13
Not classified	Not classified	include ramp shack site	Low	Esplanade opposite Shops SELICKS BEACH 5174	Community education	Distribution of leaflets to properties surrounding a council asset	Commenced: 1 December 2012 Completed: 30 April 2013	City of Onkaparinga	CoO Interim Bushfire Works Program 2012-13

Asset Type	Asset Sub Type	Asset Name	Treatment Priority	Treatment Location	Treatment Strategy	Treatment Works	Time Frame	Responsible Agency	District/Council BPP
Not classified	Not classified	Clarrie Eatts Reserve	Low	Esplanade/Norman Rd ALDINGA BEACH 5173	Community education	Distribution of leaflets to properties surrounding a council asset	Commenced: 1 December 2012 Completed: 30 April 2013	City of Onkaparinga	CoO Interim Bushfire Works Program 2012-13
Not classified	Not classified	Kiosk carpark and reserve	Low	Silver Sands ramp Esplanade ALDINGA BEACH 5173	Community education	Distribution of leaflets to properties surrounding a council asset	Commenced: 1 December 2012 Completed: 30 April 2013	City of Onkaparinga	CoO Interim Bushfire Works Program 2012-13
Not classified	Not classified	Corner reserves	Low	Esplanade opposite Palmer Street ALDINGA BEACH 5173	Community education	Distribution of leaflets to properties surrounding a council asset	Commenced: 1 December 2012 Completed: 30 April 2013	City of Onkaparinga	CoO Interim Bushfire Works Program 2012-13
Not classified	Not classified	Spring Crescent	Low	Summer Street MCLAREN FLAT 5171	Community education	Distribution of leaflets to properties surrounding a council asset	Commenced: 1 December 2012 Completed: 30 April 2013	City of Onkaparinga	CoO Interim Bushfire Works Program 2012-13
Not classified	Not classified	Finger Board sign	Low	Kangarilla Rd / Bakers Gully Rd corner KANGARILLA 5157	Community education	Distribution of leaflets to properties surrounding a council asset	Commenced: 1 December 2012 Completed: 30 April 2013	City of Onkaparinga	CoO Interim Bushfire Works Program 2012-13

MAP 1   ADELAIDE MT LOFTY RANGES BUSHFIRE MANAGEMENT AREA



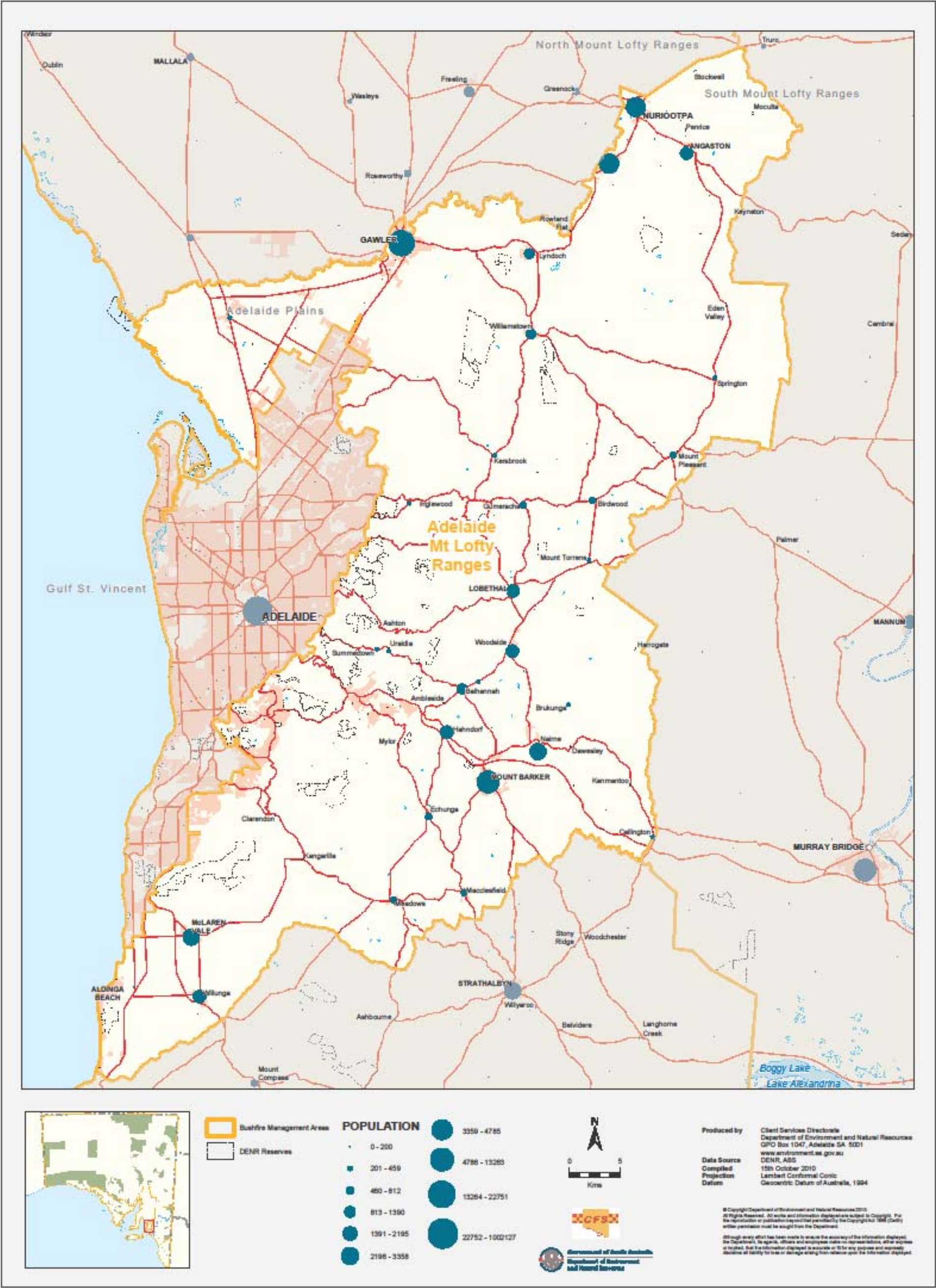
State Bushfire Coordination Committee  
State Bushfire Management Plan  
Adelaide Mt Lofty Ranges - Topographic Mapping



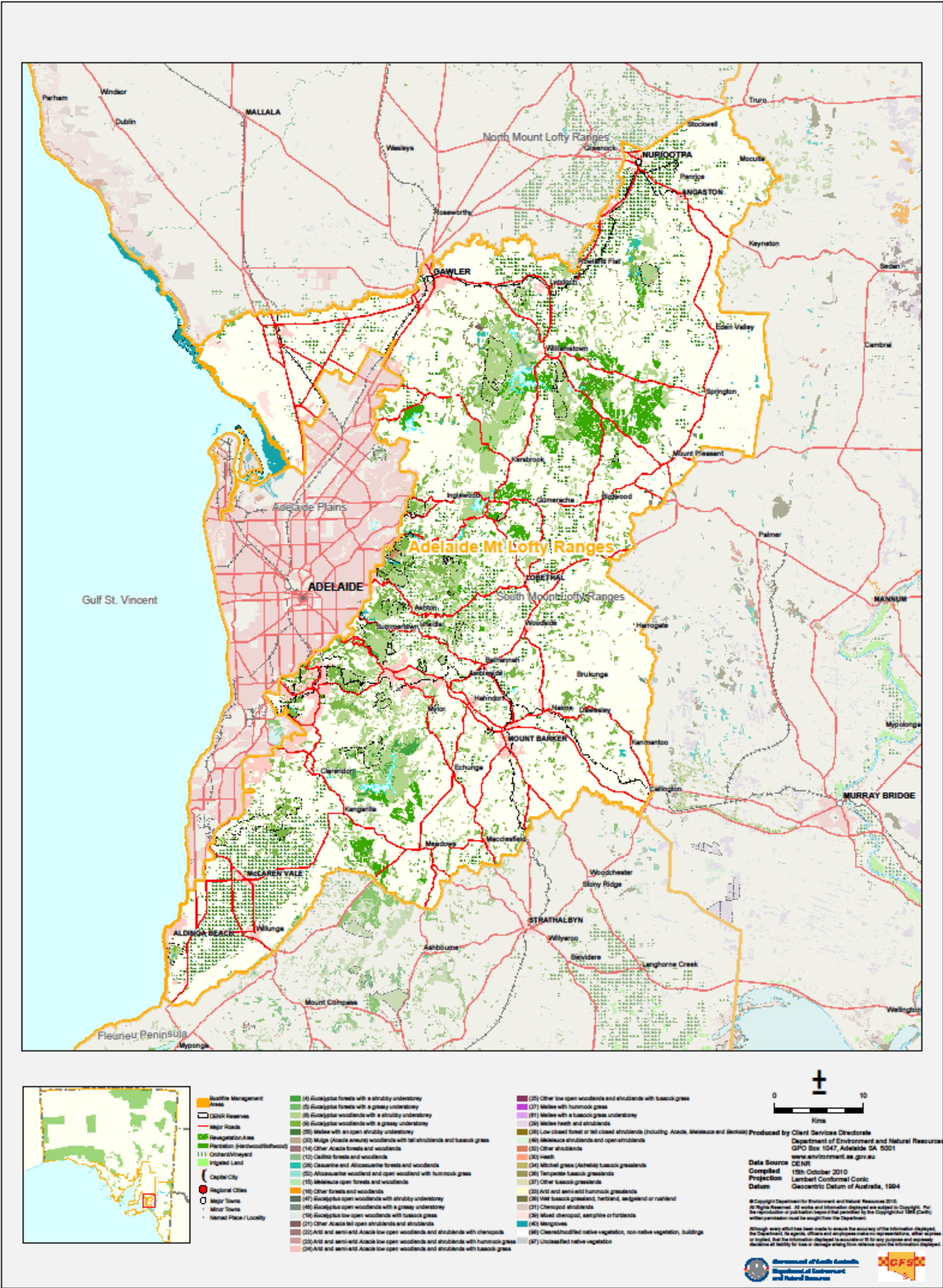
State Bushfire Coordination Committee  
State Bushfire Management Plan  
Adelaide Mt Lofty Ranges - Fire Ban Districts Mapping



State Bushfire Coordination Committee  
State Bushfire Management Plan  
Adelaide Mt Lofty Ranges - Population Mapping



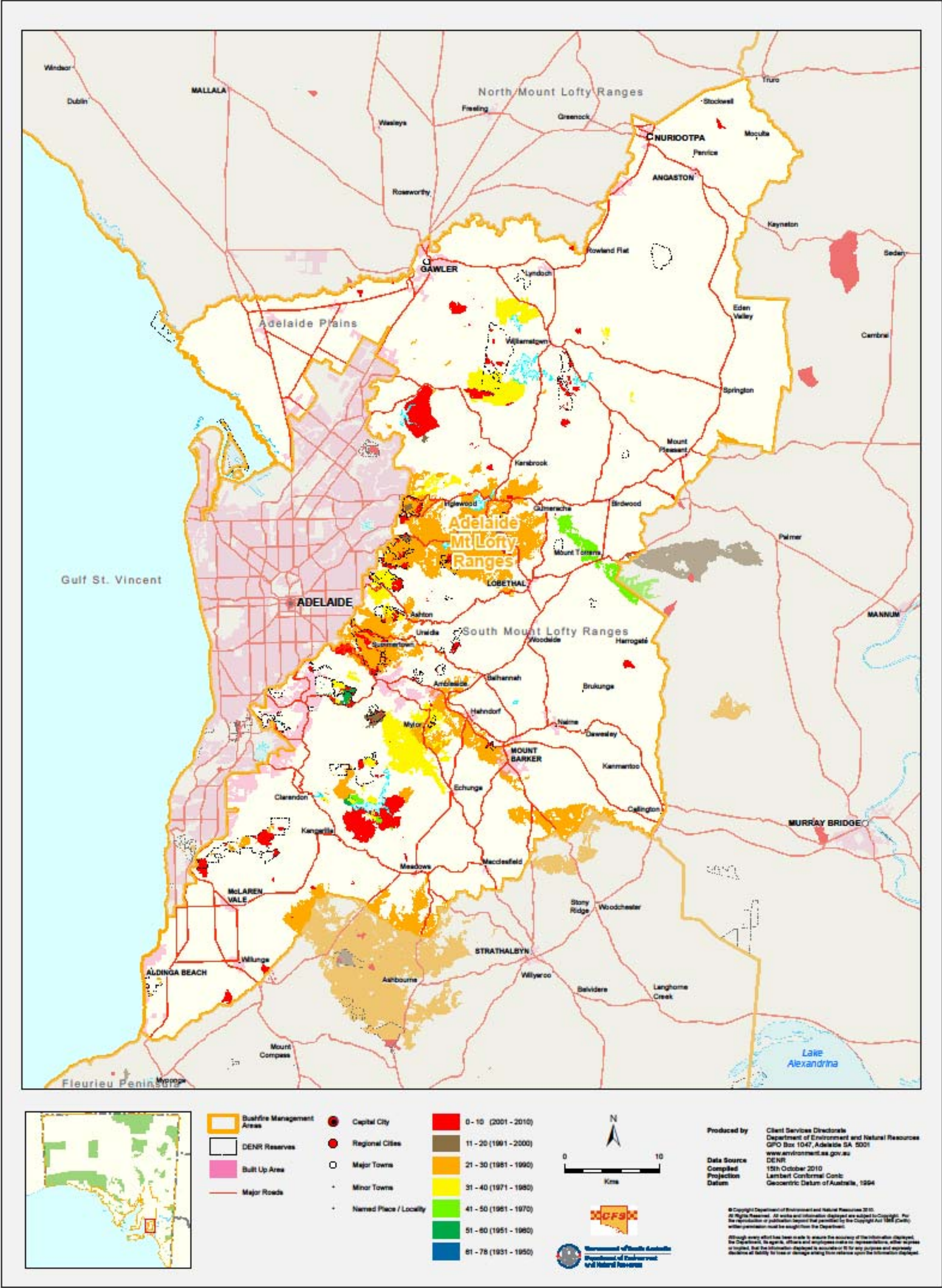
State Bushfire Coordination Committee  
State Bushfire Management Plan  
Adelaide Mt Lofty Ranges - MVG Vegetation Mapping



State Bushfire Coordination Committee  
State Bushfire Management Plan  
Adelaide Mt Lofty Ranges - Fire Frequency



State Bushfire Coordination Committee  
State Bushfire Management Plan  
Adelaide Mt Lofty Ranges - Last Fire



## APPENDIX 2 Ecological Fire Management Guidelines



### Purpose Ecological Fire Management Guidelines for SA

These Guidelines are to establish appropriate fire regimes to plan and manage fire within native vegetation to ensure the maintenance and enhancement of biodiversity.

### Ecological Fire Management

The management of fire to maintain biodiversity is based on accumulating knowledge of species, populations and communities and their response to fire regimes, then applying this knowledge to fire management practices to maximise biodiversity outcomes. This approach is being used as a sound basis for the management of fire for biodiversity across Australia (Hopkins and Saunders, 1987; FEWG, 2004; Andersen, et al., 2003; Whelan, et al., 2002). The Ecological Fire Management Guidelines outlined below are used to guide fire management decisions in Conservation-Land Management zones within Fire Management Plans.

### Methodology

These Ecological Fire Management Guidelines have been developed from the research and analysis of available data relating to the response of plant species to fire. The approach used by DEH to define the Ecological Fire Management Guidelines involves the identification of fire regime thresholds using flora Key Fire Response Species (the species most likely to decline due to each element of fire regime) within each major vegetation type. These species responses are used to set the fire regime thresholds. These thresholds are then assessed for the potential impacts of known faunal requirements, particularly the requirements of species of conservation significance. The steps taken in the development of the Ecological Fire Management Guidelines are:

Vital attributes data of flora and fauna, and ecological communities are gathered and assessed.

This knowledge is used to identify the Thresholds of Potential Concern (TPC) of fire regime (fire interval, intensity, season and type) where species significantly decrease or decline.

Ecological Fire Management Guidelines are formed from these thresholds and are then used to guide the fire management practices to ensure that adequate habitat is available to maintain biodiversity (i.e. species, populations and communities).

Figure 1 (below) illustrates this process.

### Interpreting Ecological Fire Management Guidelines

Ecological Fire Management Guidelines have been defined for each Vegetation Type, enabling fire management to strategically plan and manage fire within the reserves in the planning area in a way that will ensure the maintenance and enhancement of biodiversity (see Table).

Figure 1 – Determining Ecological Fire Management Guidelines



Guidelines for five aspects of fire regime (interval, frequency, spatial, intensity and season) have been determined for all Vegetation Types within the planning area (where data is available). The upper and lower thresholds of potential concern for a particular Vegetation Type have been proposed, as well as recommendations on the management of fire frequency. Fire intensity requirements for species regeneration and undesired seasonal burning patterns have also been identified. Ecological Fire Management Guidelines should not be used as prescriptions; instead they define a window of "acceptable" fire regime that ensures the conservation of existing species.

### Thresholds of Potential Concern

Thresholds of Potential Concern (TPC) are defined as 'the limits of tolerance to a particular fire regime' (Kenny, et al., 2003). Of particular importance are:

TPC1 Indicates the lower threshold for fire interval (in years) for a particular Vegetation Type. Vegetation within this Vegetation Type will be represented predominantly by early successional species if the inter-fire interval is less than the time specified, and those species that require longer to flower and set seed can disappear from a community.

TPC2 Demonstrates the upper threshold for fire interval (in years) for a particular Vegetation Type. Populations of some species (e.g. obligate seeders) are likely to reduce within this Vegetation Type if fire is absent for more than the time specified.

Spatially, a minimum of 40% (unless otherwise stated) of the area of an Vegetation Type in a landscape should be between TPC1 & TPC2 and 30% of a landscape should be above TPC2.

Two or more fires in succession can severely impact on some species and habitats (significantly more than a single fire) and are to be avoided, if possible.

Successive low intensity fires may result in the decline of some species. A moderate to high intensity fire at least every 3-4 fire event (in the same area) may be desirable in these communities.

Some species are stimulated to regenerate by moderate to high intensity fire. Consideration needs to be given to ensuring that communities with these species are burnt with moderate to high intensity fire at least once in the regeneration cycle.

Many plants and fauna are more vulnerable to fire impacts during particular seasons (Spring, Summer, Autumn, Winter) or climatic cycles (periods of 'drought' and 'wet years' in arid and semi-arid areas). Fires during these periods should be minimised.

If any of the thresholds are breached, species of sensitive functional types are likely to significantly decline. In particular, fire intervals between the upper and the lower threshold (see Table) are predicted to maintain the species complement, whereas intervals shorter than the lower threshold or longer than the upper threshold are predicted to lead to the decline of the Key Fire Response Species (Kenny, et al., 2003).

### More information

The information contained in this publication is a summary of work conducted to prepare DEH Fire Management Plans and Ecological Guidelines for Fire Management. Plans and reports from this work will be published on DEH's website ([www.dehfire.sa.gov.au](http://www.dehfire.sa.gov.au)).

## Ecological Fire Management Guidelines for SA

MVS No	MVS Name	ECOLOGICAL FIRE REGIME							
		Interval		Spatial Criteria		Frequency		Intensity	Season
		TPC1: Lower threshold in years	TPC2: Upper threshold in years	Inter-fire intervals within TPC1 & TPC2 across more than X% of the extent of this MVS within the planning area 1	% > TPC2	Avoid more than 2 fires within a period of X years	Avoid more than 2 successive fires of low intensity	Some medium to high intensity fire needed to regenerate some species	Avoid 2 or more successive fires in season
4	Eucalyptus forests with a shrubby understorey	20	50	40	30	40	Y	Y	Spring or following drought
5	Eucalyptus forests with a grassy understorey	5	50	40	30	30			Spring or following drought
8	Eucalyptus woodlands with a shrubby understorey	20	50	40	30	40	Y	Y	Spring or following drought
9	Eucalyptus woodlands with a grassy understorey	5	50	40	30	30	Y	Y	Spring or following drought
12	Callitris forests and woodlands	15	60	40	30	70	Y	Y	Following Drought
15	Melaleuca open forests and woodlands	15	60	40	30	70			Following Drought
16	Other forests and woodlands	15	50	50		40	Y	Y	Spring or following drought
19	Eucalyptus low open woodlands with tussock grass	5	50	40	30	60	Y	Y	Spring or following drought
21	Other Acacia tall open shrublands and shrublands	10	50	40	30	60	Y	Y	Following Drought
22	Arid and semi-arid acacia low open woodlands and shrublands with chenopods	20	60	40	30	70			Following Drought
24	Arid and semi-arid acacia low open woodlands and shrublands with tussock grass	10	60	40	30	70			Following Drought
26	Casuarina and Allocasuarina forests and woodlands	20	50	40	30	60			Following Drought
27	Mallee with hummock grass	20	50	40	30	60	Y	Y	Following Drought
28	Low closed forest or tall closed shrublands (including Acacia, Melaleuca and Banksia)	15	40	40	30	50	Y	Y	Same season



Government  
of South Australia

PREPARE. ACT. SURVIVE.



## Ecological Fire Management Guidelines for SA

MVS No	MVS Name	ECOLOGICAL FIRE REGIME							
		Interval		Spatial Criteria		Frequency		Intensity	Season
		TPC1: Lower threshold in years	TPC2: Upper threshold in years	Inter-fire intervals within TPC1 & TPC2 across more than X% of the extent of this MVS within the planning area 1 % > TPC2		Avoid more than 2 fires within a period of X years	Avoid more than 2 successive fires of low intensity	Some medium to high intensity fire needed to regenerate some species	Avoid 2 or more successive fires in season
29	Mallee heath and shrublands	20	40	40	30	40	Y	Y	Spring or following drought
30	Heath	15	40	40	30	50	Y	Y	Same season
31	Chenopod shrublands	20	60	40	30	70			Following Drought
32	Other shrublands	20	35	40	30	40			Following Drought
33	Arid and semi-arid hummock grasslands	10	50	40	30	60	Y	Y	Following Drought
36	Temperate tussock grasslands	3	10	40	30	20			Autumn
37	Other tussock grasslands	3	15	40	30	20			Autumn
38	Wet tussock grassland, herbland, sedgeland or rushland	20	35	40	30	40			Spring or following drought
39	Mixed chenopod, samphire or forblands	20	35	40	30	40			Following Drought
47	Eucalyptus open woodlands with shrubby understorey	20	50	40	30	60			Following Drought
48	Eucalyptus open woodlands with a grassy understorey	10	40	40	30	40	Y	Y	Spring or following drought
49	Melaleuca shrublands and open shrublands	20	60	40	30	70			Spring
55	Mallee with an open shrubby understorey	20	40	40	30	40	Y	Y	Spring or following drought
61	Mallee with a grassy understorey	10	40	40	30	50			Following Drought



Government  
of South Australia

PREPARE. ACT. SURVIVE.









## APPENDIX 3

## Bushfire Safer Precinct Maps

# Aldinga Beach Bushfire Safer Precinct



-  Suburbs      Land Parcel  
 Railway      Bushfire Safer Precinct  
 Water Course  
 Water Bodies

This map is current as of August 2011

This precinct is considered to be relatively safe from fire due to its low levels of fuel. Although the CFS has taken every care and precaution in identifying this area it will be subjected to spark and ember attack in the event of a fire.

It is recommended that you identify several Bushfire Safer Precincts when creating your personal Bushfire Survival Plan. Templates for Bushfire Survival Plans are available from the CFS website.

[www.cfs.sa.gov.au](http://www.cfs.sa.gov.au)





Government of  
South Australia

**PREPARE. ACT. SURVIVE.**



# Angaston

## Bushfire Safer Precinct



This map is current as of August 2011

This precinct is considered to be relatively safe from fire due to its low levels of fuel. Although the CFS has taken every care and precaution in identifying this area it will be subjected to spark and ember attack in the event of a fire.

It is recommended that you identify several Bushfire Safer Precincts when creating your personal Bushfire Survival Plan. Templates for Bushfire Survival Plans are available from the CFS website.

[www.cfs.sa.gov.au](http://www.cfs.sa.gov.au)

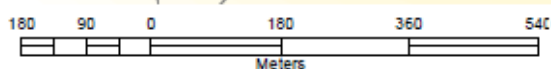


Government of  
South Australia

PREPARE. ACT. SURVIVE.



# Balhannah Bushfire Safer Precinct



- Suburbs
- Land Parcel
- Railway
- Bushfire Safer Precinct
- Water Course
- Water Bodies

This map is current as of August 2011

This precinct is considered to be relatively safe from fire due to its low levels of fuel. Although the CFS has taken every care and precaution in identifying this area it will be subjected to spark and ember attack in the event of a fire.

It is recommended that you identify several Bushfire Safer Precincts when creating your personal Bushfire Survival Plan. Templates for Bushfire Survival Plans are available from the CFS website.

[www.cfs.sa.gov.au](http://www.cfs.sa.gov.au)

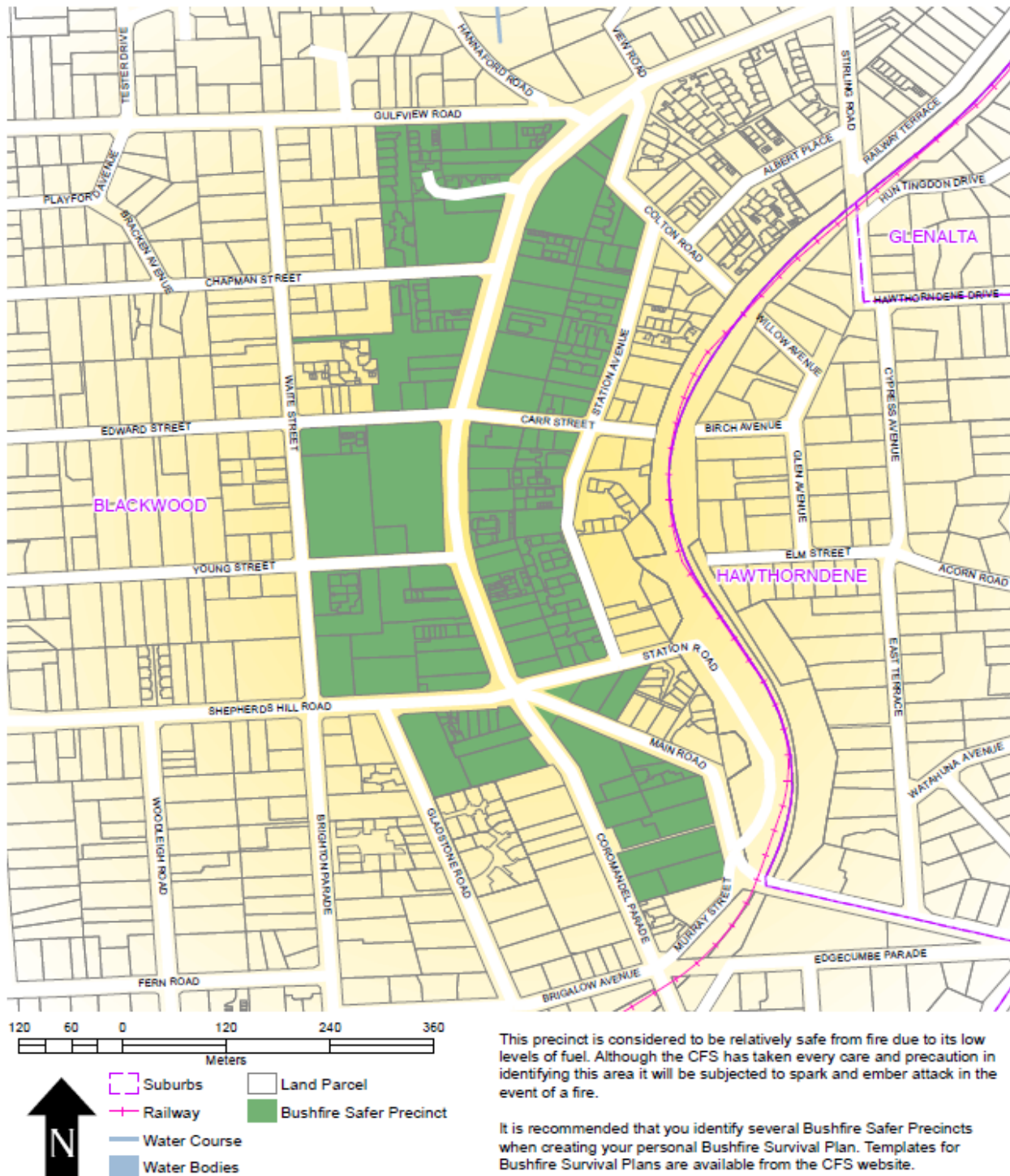


Government of  
South Australia

PREPARE. ACT. SURVIVE.



# Blackwood Bushfire Safer Precinct



This map is current as of August 2011

[www.cfs.sa.gov.au](http://www.cfs.sa.gov.au)




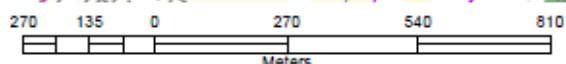
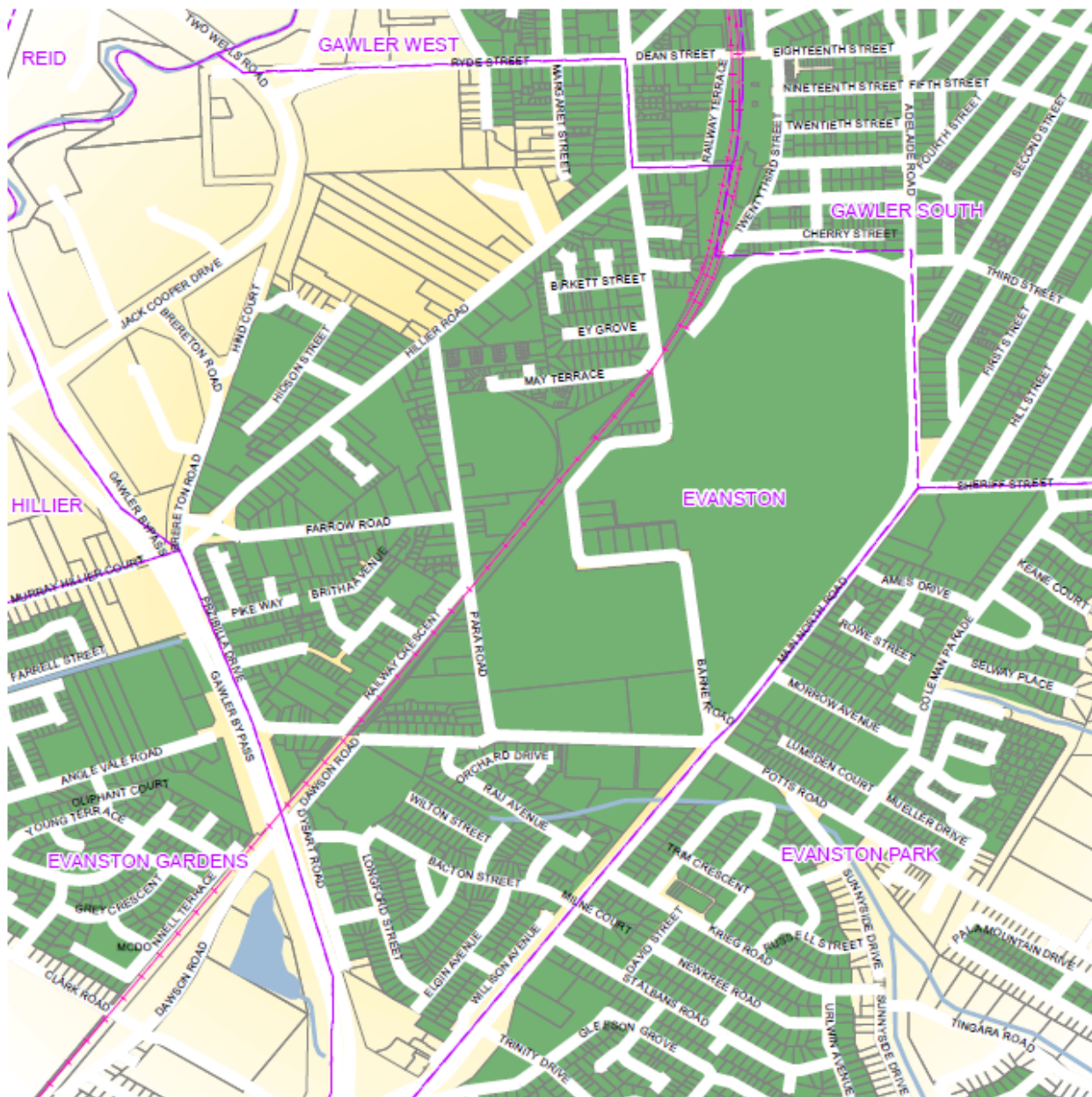
Government of  
South Australia

PREPARE. ACT. SURVIVE.



# Evanston

## Bushfire Safer Precinct



This map is current as of August 2011

This precinct is considered to be relatively safe from fire due to its low levels of fuel. Although the CFS has taken every care and precaution in identifying this area it will be subjected to spark and ember attack in the event of a fire.

It is recommended that you identify several Bushfire Safer Precincts when creating your personal Bushfire Survival Plan. Templates for Bushfire Survival Plans are available from the CFS website.

[www.cfs.sa.gov.au](http://www.cfs.sa.gov.au)

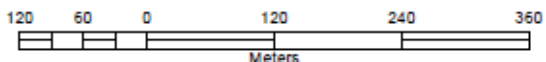


Government of  
South Australia

PREPARE. ACT. SURVIVE.



# Evanston Gardens Bushfire Safer Precinct



- Suburbs
- Land Parcel
- + Railway
- Bushfire Safer Precinct
- Water Course
- Water Bodies

This map is current as of August 2011

This precinct is considered to be relatively safe from fire due to its low levels of fuel. Although the CFS has taken every care and precaution in identifying this area it will be subjected to spark and ember attack in the event of a fire.

It is recommended that you identify several Bushfire Safer Precincts when creating your personal Bushfire Survival Plan. Templates for Bushfire Survival Plans are available from the CFS website.

[www.cfs.sa.gov.au](http://www.cfs.sa.gov.au)





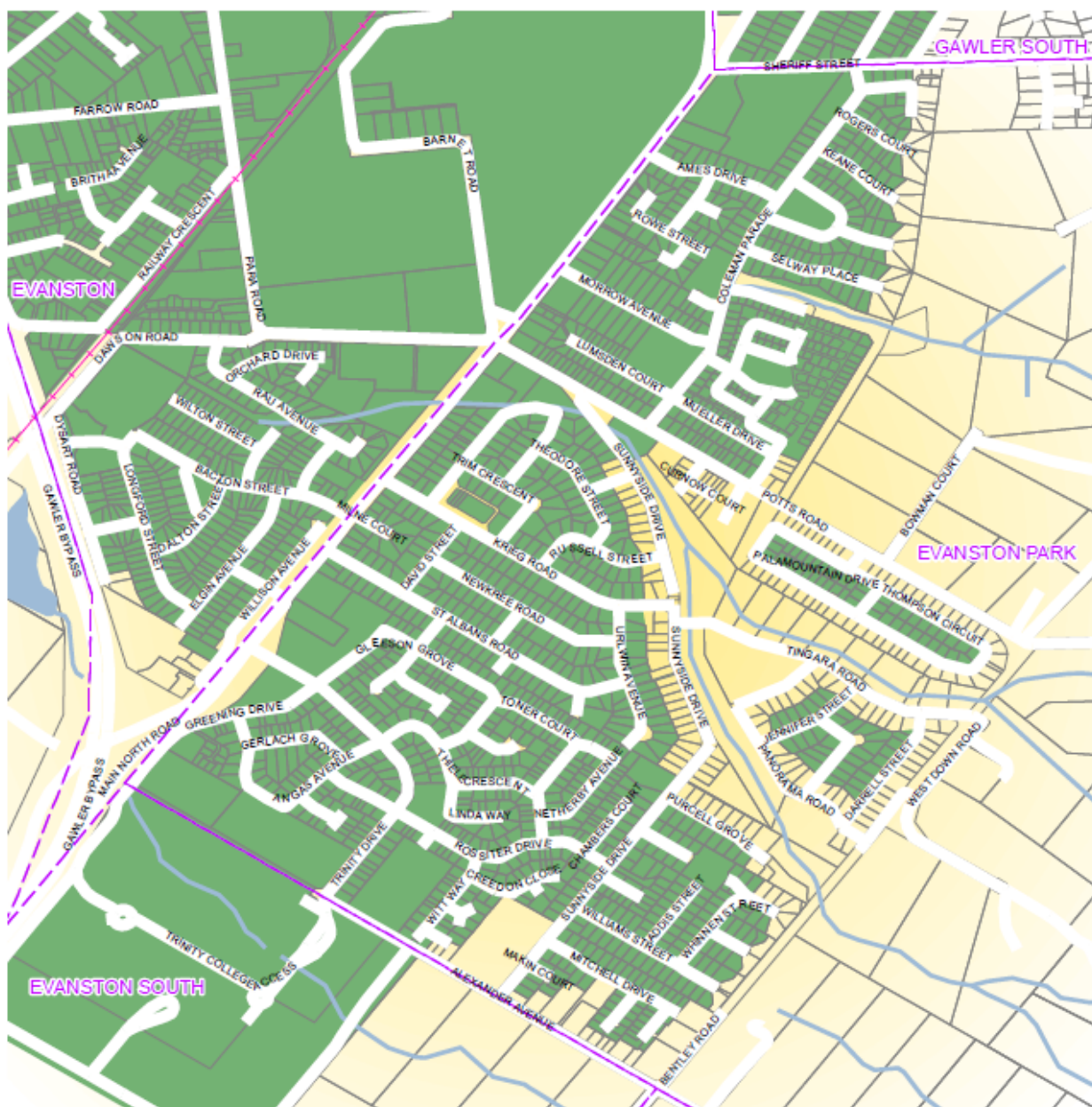
Government of  
South Australia

PREPARE. ACT. SURVIVE.



# Evanston Park

## Bushfire Safer Precinct



This map is current as of August 2011

This precinct is considered to be relatively safe from fire due to its low levels of fuel. Although the CFS has taken every care and precaution in identifying this area it will be subjected to spark and ember attack in the event of a fire.

It is recommended that you identify several Bushfire Safer Precincts when creating your personal Bushfire Survival Plan. Templates for Bushfire Survival Plans are available from the CFS website.

[www.cfs.sa.gov.au](http://www.cfs.sa.gov.au)


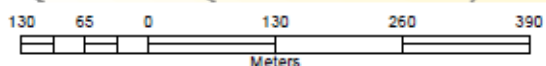


Government of  
South Australia

PREPARE. ACT. SURVIVE.



# Evanston South Bushfire Safer Precinct



This map is current as of August 2011

This precinct is considered to be relatively safe from fire due to its low levels of fuel. Although the CFS has taken every care and precaution in identifying this area it will be subjected to spark and ember attack in the event of a fire.

It is recommended that you identify several Bushfire Safer Precincts when creating your personal Bushfire Survival Plan. Templates for Bushfire Survival Plans are available from the CFS website.

[www.cfs.sa.gov.au](http://www.cfs.sa.gov.au)




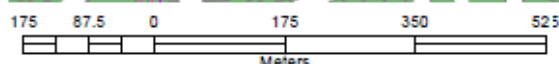
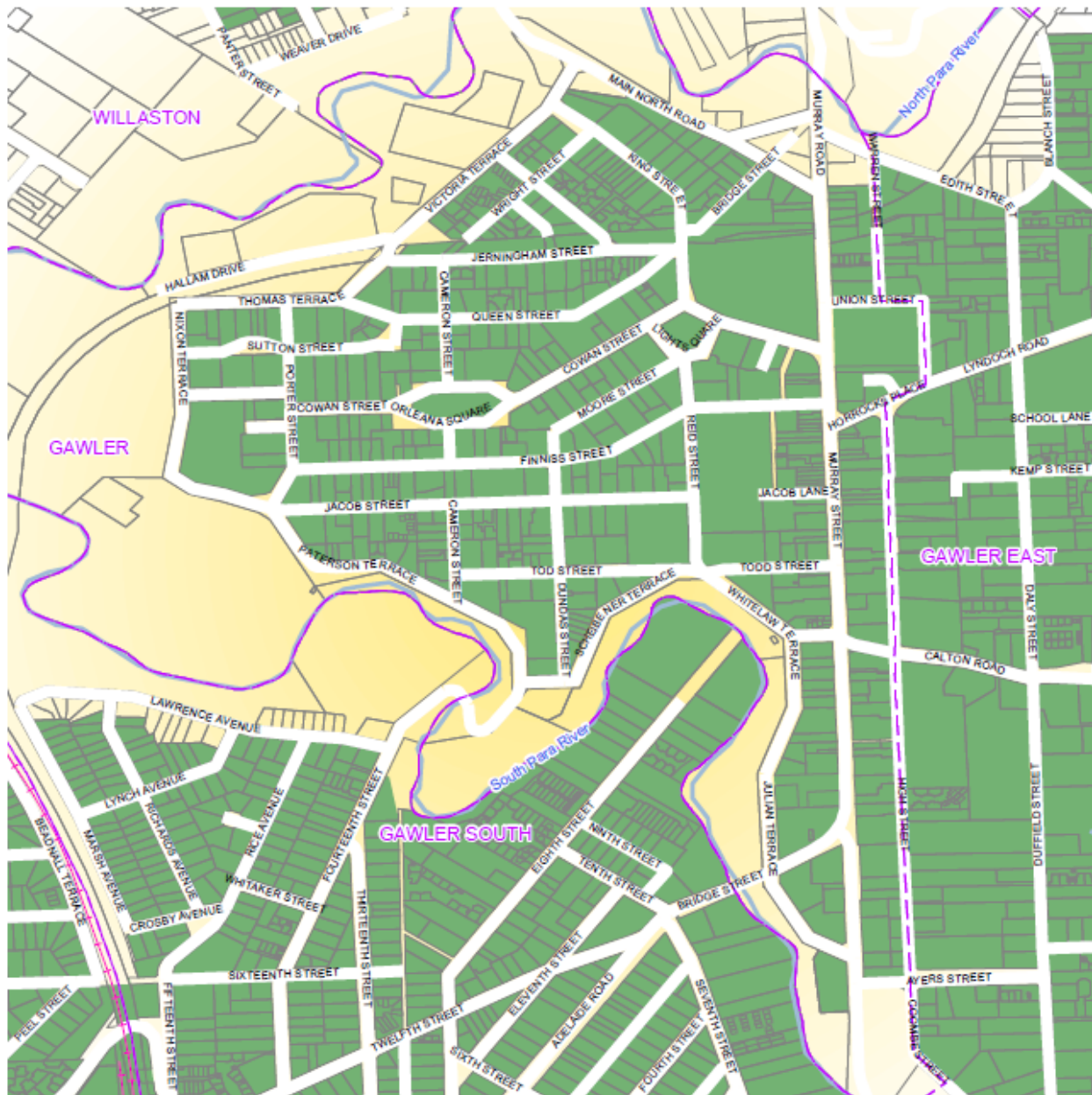
Government of  
South Australia

PREPARE. ACT. SURVIVE.



# Gawler

## Bushfire Safer Precinct



This map is current as of August 2011

This precinct is considered to be relatively safe from fire due to its low levels of fuel. Although the CFS has taken every care and precaution in identifying this area it will be subjected to spark and ember attack in the event of a fire.

It is recommended that you identify several Bushfire Safer Precincts when creating your personal Bushfire Survival Plan. Templates for Bushfire Survival Plans are available from the CFS website.

[www.cfs.sa.gov.au](http://www.cfs.sa.gov.au)

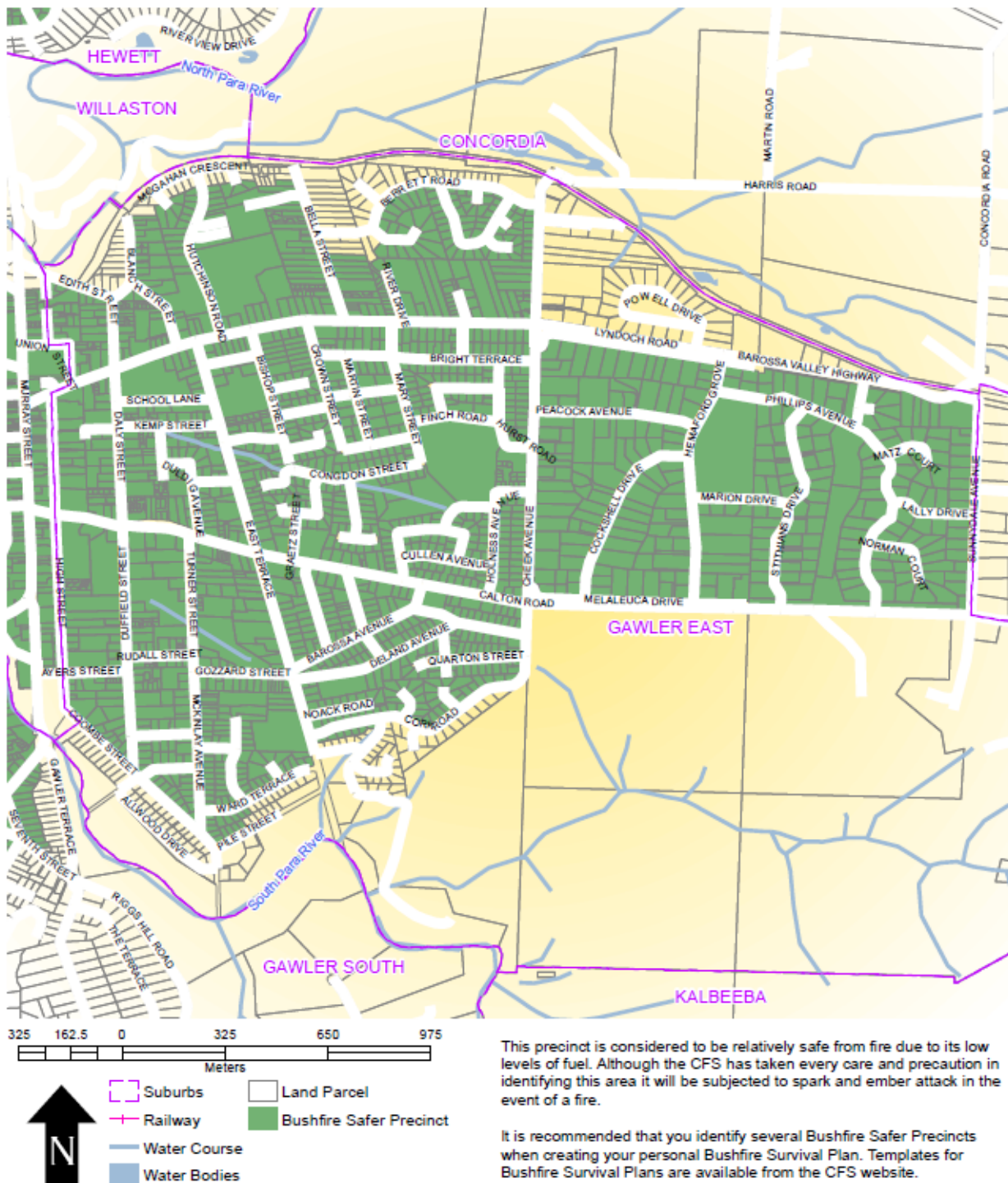


Government of  
South Australia

PREPARE. ACT. SURVIVE.



# Gawler East Bushfire Safer Precinct



This precinct is considered to be relatively safe from fire due to its low levels of fuel. Although the CFS has taken every care and precaution in identifying this area it will be subjected to spark and ember attack in the event of a fire.


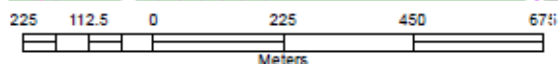
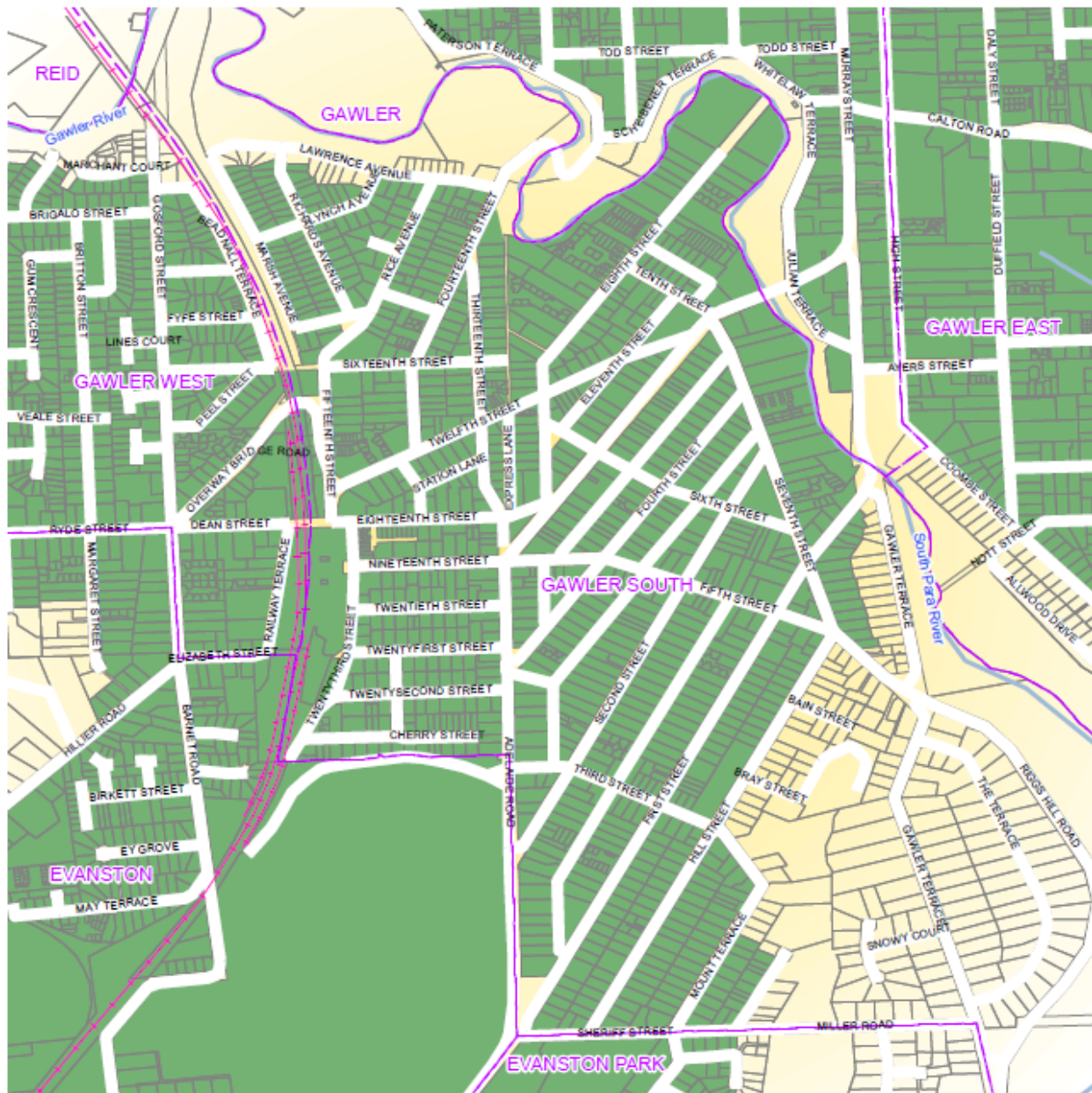
It is recommended that you identify several Bushfire Safer Precincts when creating your personal Bushfire Survival Plan. Templates for Bushfire Survival Plans are available from the CFS website.

[www.cfs.sa.gov.au](http://www.cfs.sa.gov.au)

This map is current as of August 2011



# Gawler South Bushfire Safer Precinct



This map is current as of August 2011

This precinct is considered to be relatively safe from fire due to its low levels of fuel. Although the CFS has taken every care and precaution in identifying this area it will be subjected to spark and ember attack in the event of a fire.

It is recommended that you identify several Bushfire Safer Precincts when creating your personal Bushfire Survival Plan. Templates for Bushfire Survival Plans are available from the CFS website.

[www.cfs.sa.gov.au](http://www.cfs.sa.gov.au)



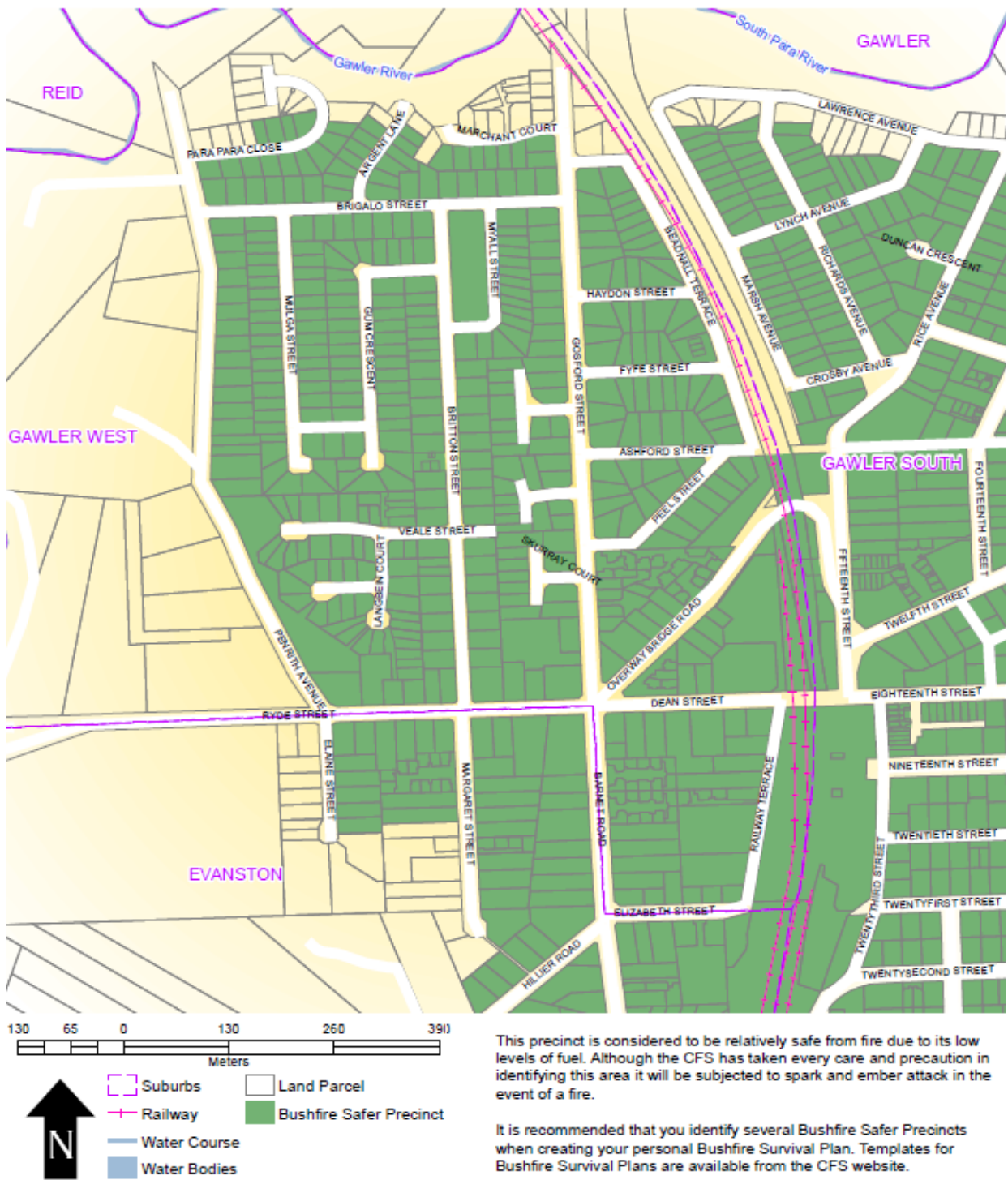
Government of  
South Australia

PREPARE. ACT. SURVIVE.



# Gawler West

## Bushfire Safer Precinct



This map is current as of August 2011

[www.cfs.sa.gov.au](http://www.cfs.sa.gov.au)



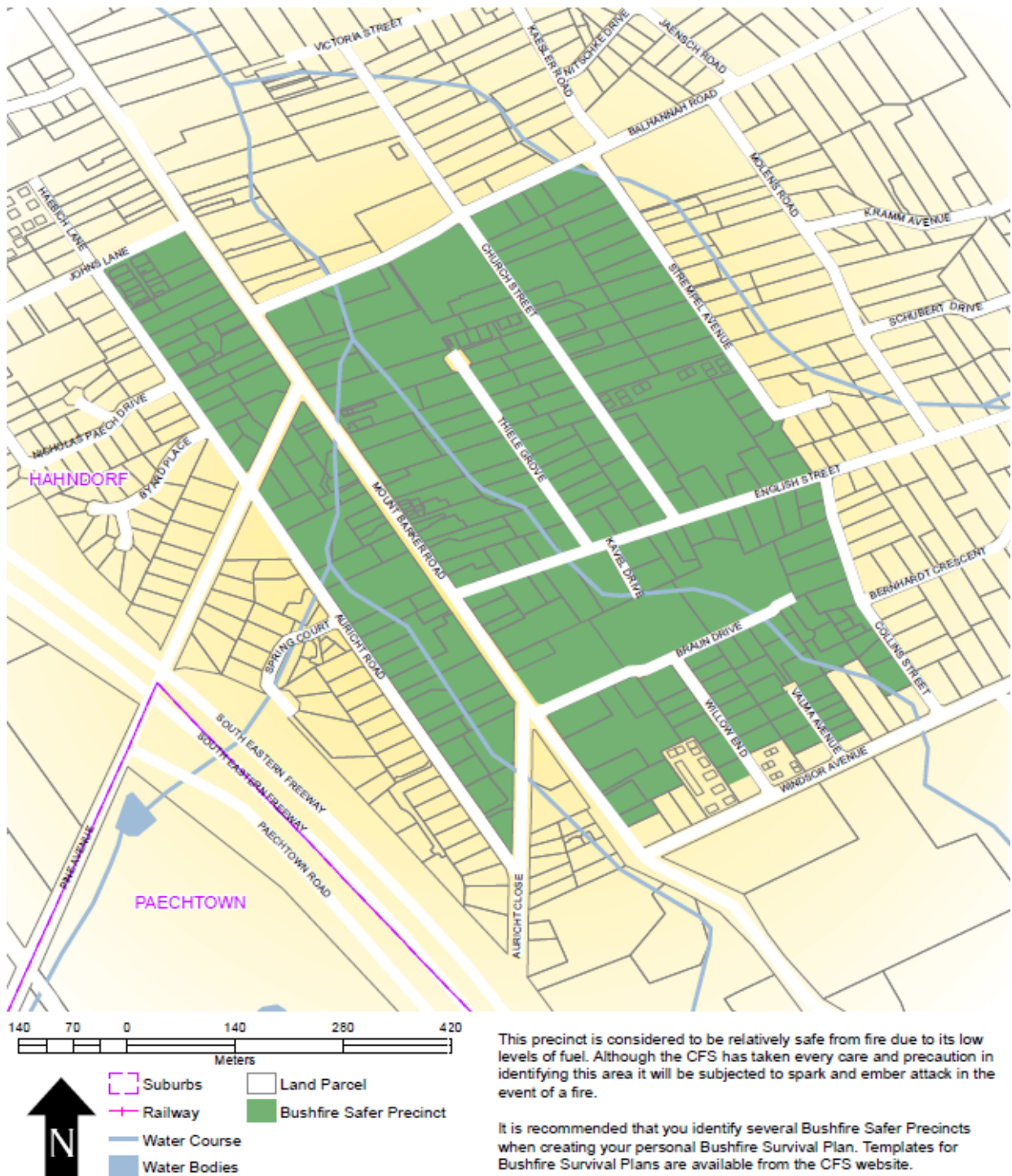
Government of  
South Australia

PREPARE. ACT. SURVIVE.



# Hahndorf

## Bushfire Safer Precinct




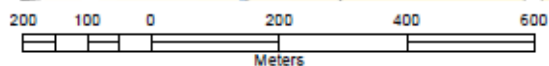
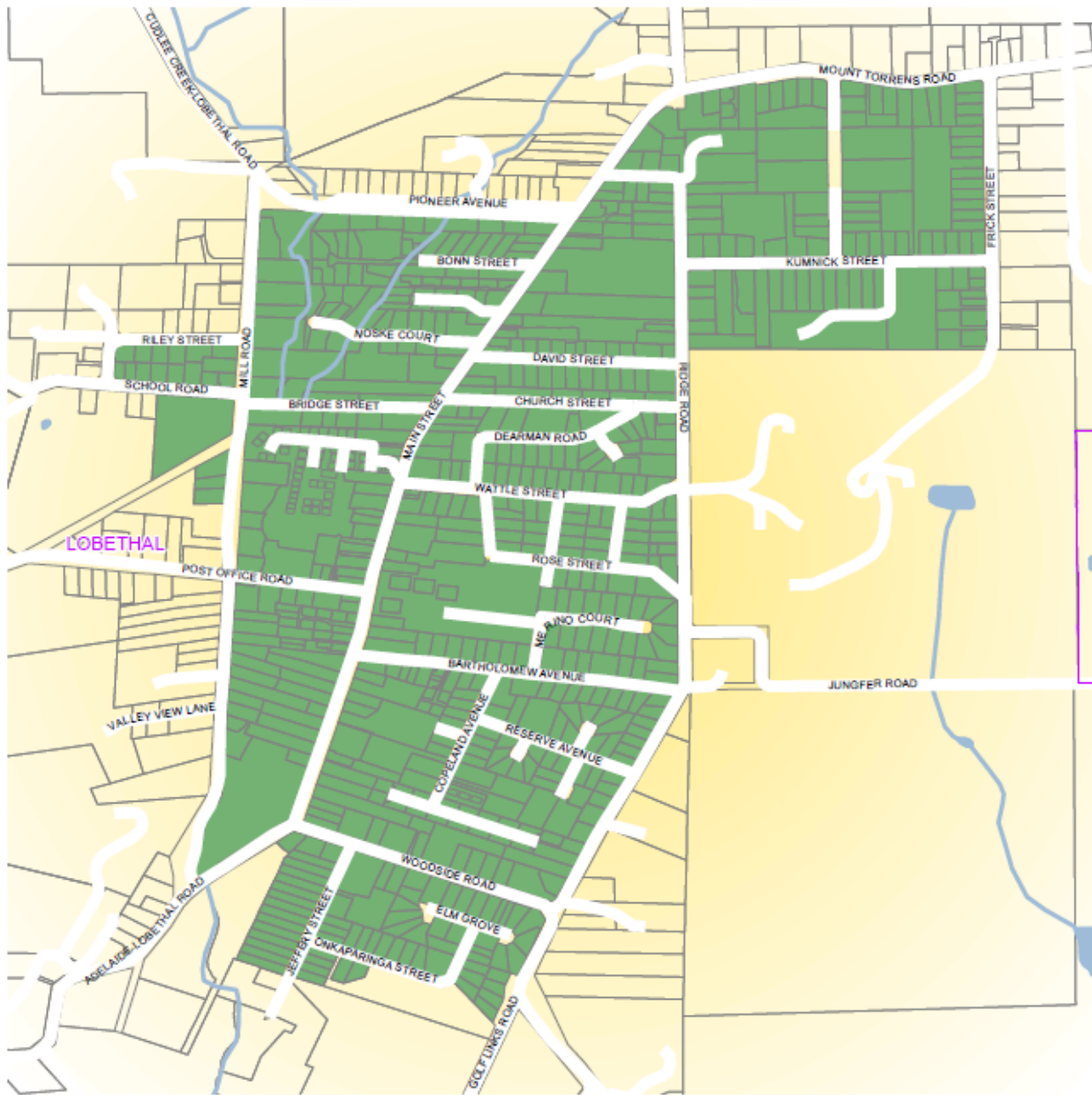
This precinct is considered to be relatively safe from fire due to its low levels of fuel. Although the CFS has taken every care and precaution in identifying this area it will be subjected to spark and ember attack in the event of a fire.

It is recommended that you identify several Bushfire Safer Precincts when creating your personal Bushfire Survival Plan. Templates for Bushfire Survival Plans are available from the CFS website.

[www.cfs.sa.gov.au](http://www.cfs.sa.gov.au)

# Lobethal

## Bushfire Safer Precinct



This map is current as of August 2011

This precinct is considered to be relatively safe from fire due to its low levels of fuel. Although the CFS has taken every care and precaution in identifying this area it will be subjected to spark and ember attack in the event of a fire.

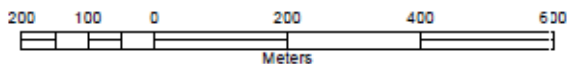
It is recommended that you identify several Bushfire Safer Precincts when creating your personal Bushfire Survival Plan. Templates for Bushfire Survival Plans are available from the CFS website.




[www.cfs.sa.gov.au](http://www.cfs.sa.gov.au)



# Lyndoch

## Bushfire Safer Precinct



-  Suburbs
-  Land Parcel
-  Railway
-  Bushfire Safer Precinct
-  Water Course
-  Water Bodies

This map is current as of August 2011

This precinct is considered to be relatively safe from fire due to its low levels of fuel. Although the CFS has taken every care and precaution in identifying this area it will be subjected to spark and ember attack in the event of a fire.

It is recommended that you identify several Bushfire Safer Precincts when creating your personal Bushfire Survival Plan. Templates for Bushfire Survival Plans are available from the CFS website.

[www.cfs.sa.gov.au](http://www.cfs.sa.gov.au)



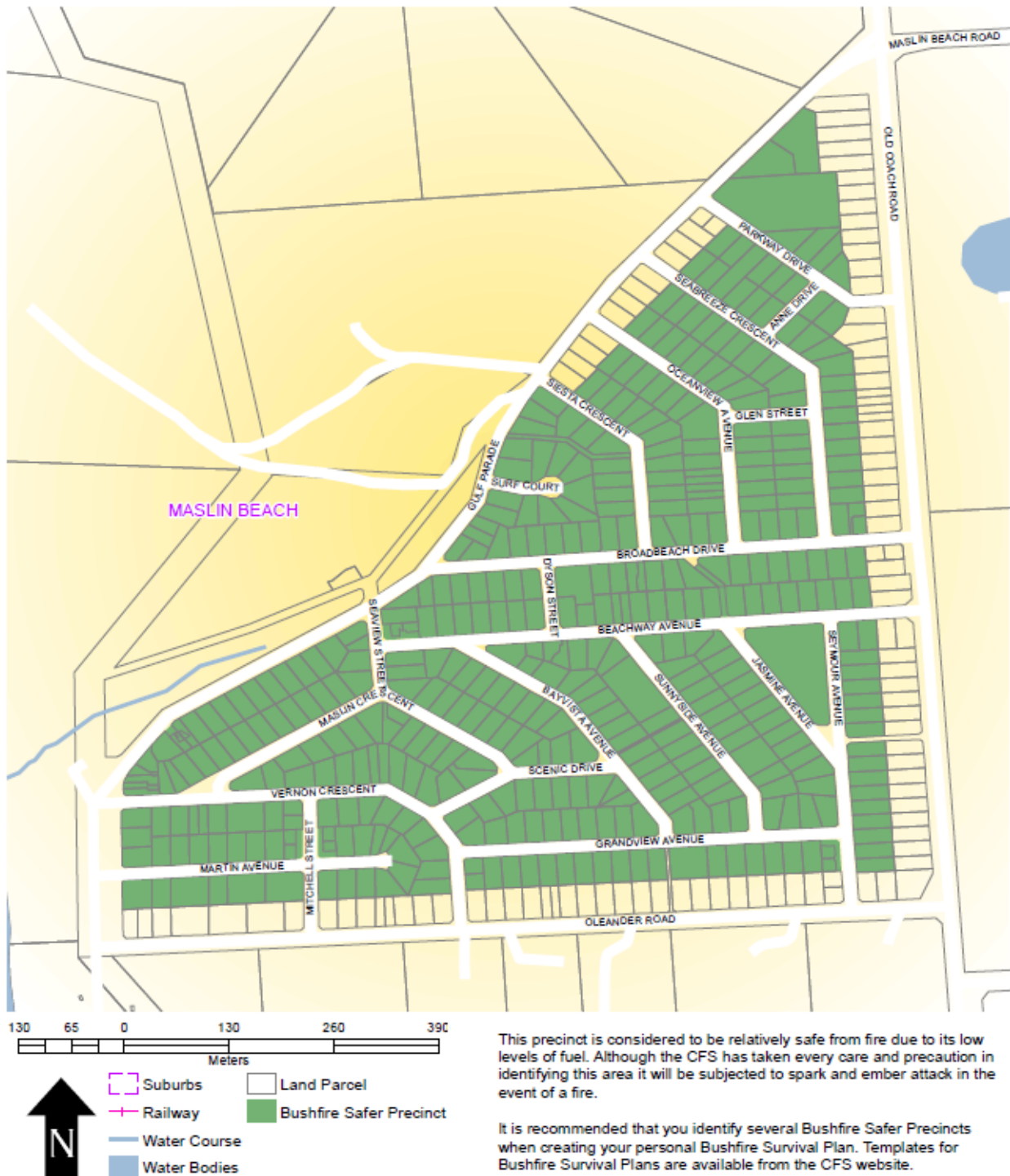
Government of  
South Australia

PREPARE. ACT. SURVIVE.



# Maslin Beach

## Bushfire Safer Precinct



This map is current as of August 2011

[www.cfs.sa.gov.au](http://www.cfs.sa.gov.au)





Government of  
South Australia

PREPARE. ACT. SURVIVE.



# McLaren Flat

## Bushfire Safer Precinct



This map is current as of August 2011

This precinct is considered to be relatively safe from fire due to its low levels of fuel. Although the CFS has taken every care and precaution in identifying this area it will be subjected to spark and ember attack in the event of a fire.

It is recommended that you identify several Bushfire Safer Precincts when creating your personal Bushfire Survival Plan. Templates for Bushfire Survival Plans are available from the CFS website.

[www.cfs.sa.gov.au](http://www.cfs.sa.gov.au)



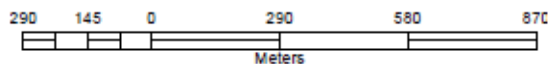
Government of  
South Australia

PREPARE. ACT. SURVIVE.



# McLaren Vale

## Bushfire Safer Precinct



- Suburbs
- Land Parcel
- Railway
- Bushfire Safer Precinct
- Water Course
- Water Bodies

This map is current as of August 2011

This precinct is considered to be relatively safe from fire due to its low levels of fuel. Although the CFS has taken every care and precaution in identifying this area it will be subjected to spark and ember attack in the event of a fire.

It is recommended that you identify several Bushfire Safer Precincts when creating your personal Bushfire Survival Plan. Templates for Bushfire Survival Plans are available from the CFS website.

[www.cfs.sa.gov.au](http://www.cfs.sa.gov.au)

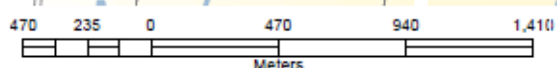
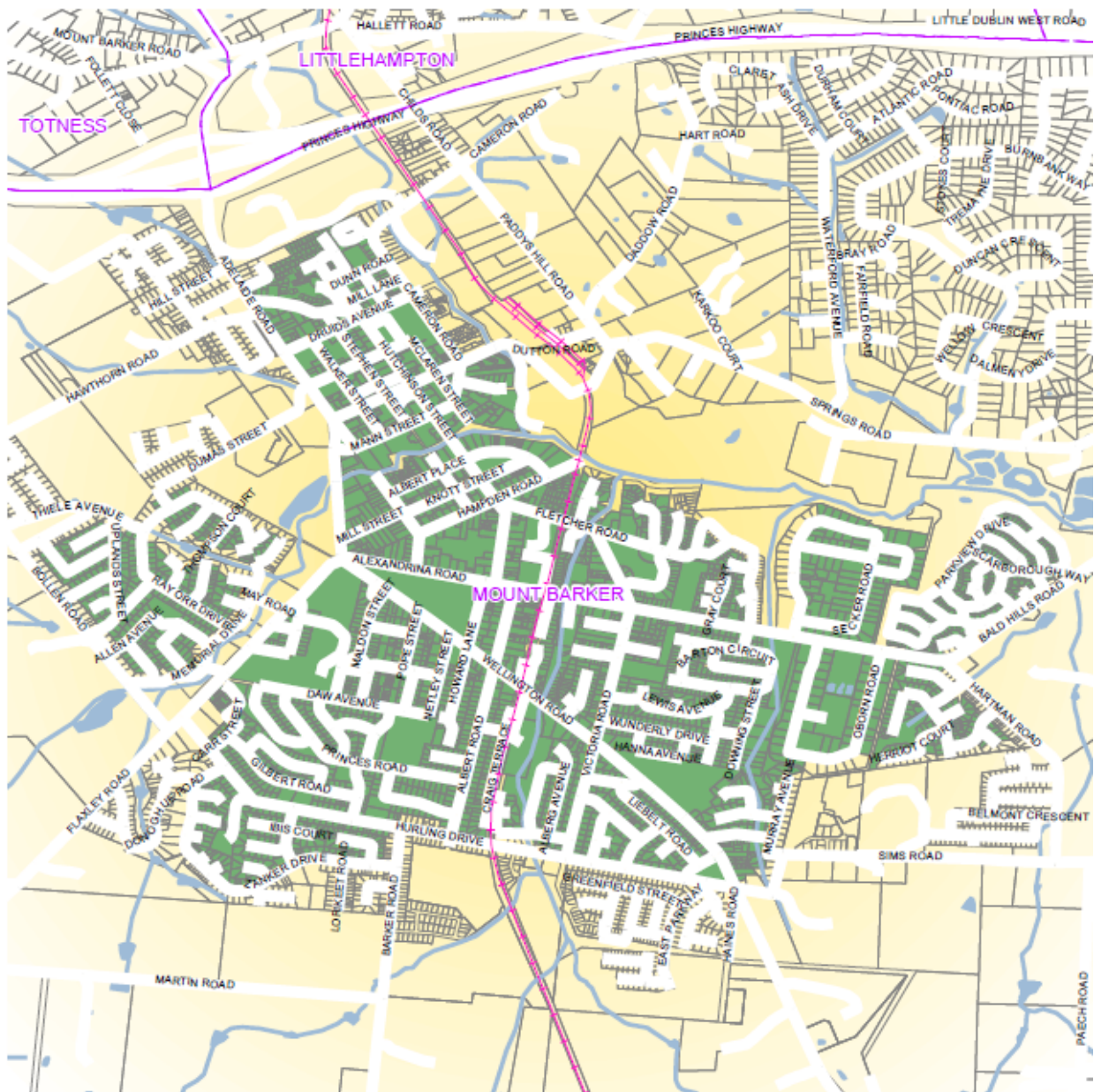


Government of  
South Australia

PREPARE. ACT. SURVIVE.



# Mount Barker Bushfire Safer Precinct



- Suburbs
- Land Parcel
- Railway
- Bushfire Safer Precinct
- Water Course
- Water Bodies




This map is current as of August 2011

This precinct is considered to be relatively safe from fire due to its low levels of fuel. Although the CFS has taken every care and precaution in identifying this area it will be subjected to spark and ember attack in the event of a fire.

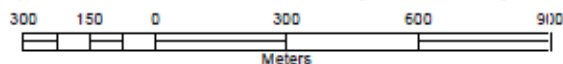
It is recommended that you identify several Bushfire Safer Precincts when creating your personal Bushfire Survival Plan. Templates for Bushfire Survival Plans are available from the CFS website.

[www.cfs.sa.gov.au](http://www.cfs.sa.gov.au)



# Nairne

## Bushfire Safer Precinct



- Suburbs
- Land Parcel
- Railway
- Bushfire Safer Precinct
- Water Course
- Water Bodies

This map is current as of August 2011

This precinct is considered to be relatively safe from fire due to its low levels of fuel. Although the CFS has taken every care and precaution in identifying this area it will be subjected to spark and ember attack in the event of a fire.

It is recommended that you identify several Bushfire Safer Precincts when creating your personal Bushfire Survival Plan. Templates for Bushfire Survival Plans are available from the CFS website.

[www.cfs.sa.gov.au](http://www.cfs.sa.gov.au)



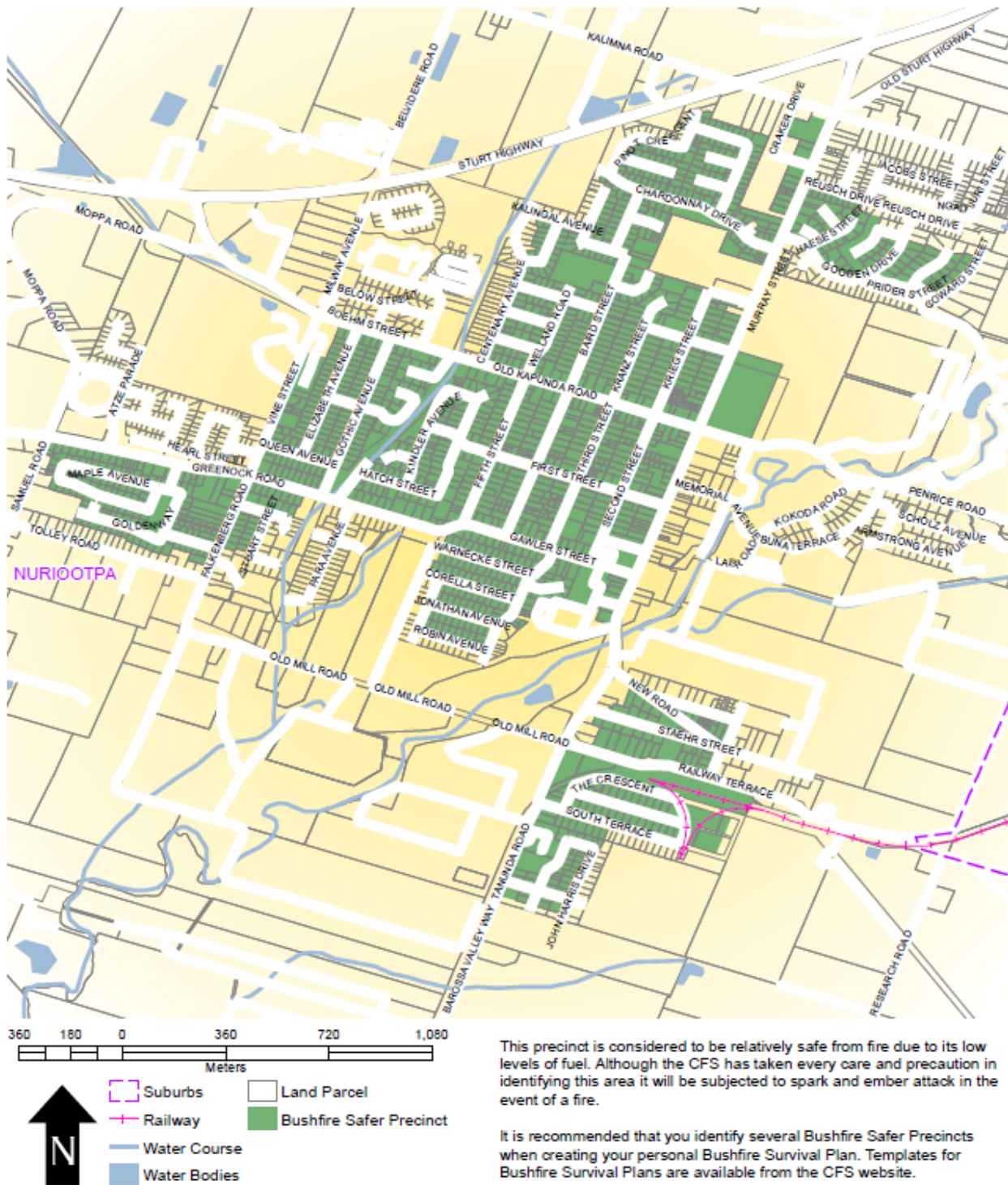
Government of  
South Australia

PREPARE. ACT. SURVIVE.



# Nuriootpa

## Bushfire Safer Precinct




This precinct is considered to be relatively safe from fire due to its low levels of fuel. Although the CFS has taken every care and precaution in identifying this area it will be subjected to spark and ember attack in the event of a fire.

It is recommended that you identify several Bushfire Safer Precincts when creating your personal Bushfire Survival Plan. Templates for Bushfire Survival Plans are available from the CFS website.

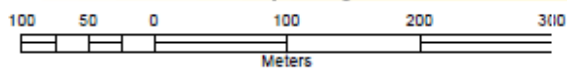
[www.cfs.sa.gov.au](http://www.cfs.sa.gov.au)

This map is current as of August 2011



# Oakbank

## Bushfire Safer Precinct



-  Suburbs
-  Land Parcel
-  Railway
-  Bushfire Safer Precinct
-  Water Course
-  Water Bodies

This map is current as of August 2011

This precinct is considered to be relatively safe from fire due to its low levels of fuel. Although the CFS has taken every care and precaution in identifying this area it will be subjected to spark and ember attack in the event of a fire.

It is recommended that you identify several Bushfire Safer Precincts when creating your personal Bushfire Survival Plan. Templates for Bushfire Survival Plans are available from the CFS website.

[www.cfs.sa.gov.au](http://www.cfs.sa.gov.au)


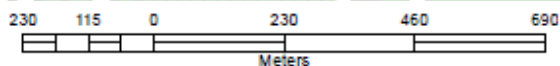
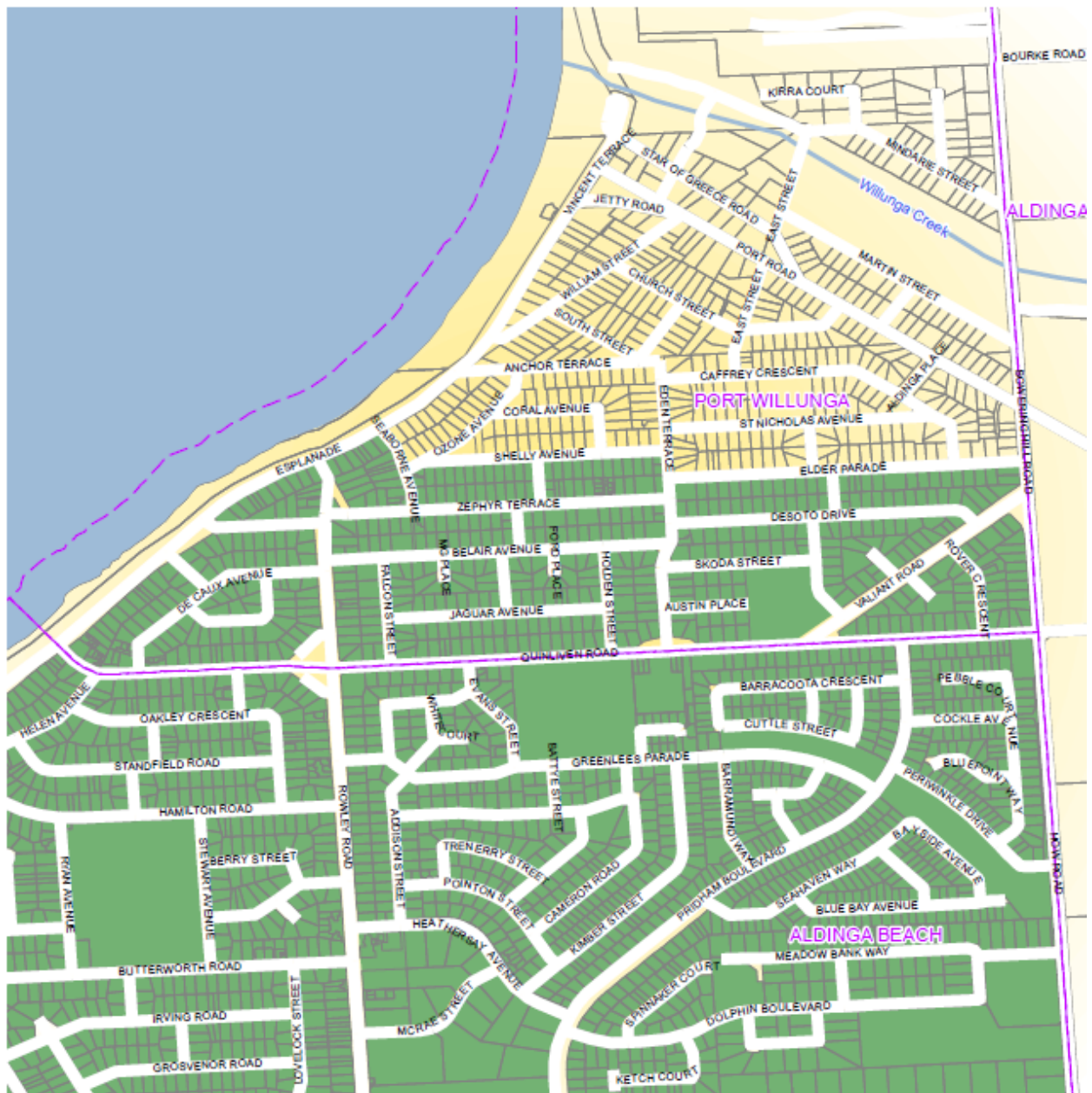


Government of  
South Australia

PREPARE. ACT. SURVIVE.



# Port Willunga Bushfire Safer Precinct



This map is current as of August 2011

This precinct is considered to be relatively safe from fire due to its low levels of fuel. Although the CFS has taken every care and precaution in identifying this area it will be subjected to spark and ember attack in the event of a fire.

It is recommended that you identify several Bushfire Safer Precincts when creating your personal Bushfire Survival Plan. Templates for Bushfire Survival Plans are available from the CFS website.

[www.cfs.sa.gov.au](http://www.cfs.sa.gov.au)

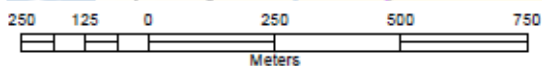


Government of  
South Australia

PREPARE. ACT. SURVIVE.



# Sellicks Beach Bushfire Safer Precinct



This map is current as of August 2011

This precinct is considered to be relatively safe from fire due to its low levels of fuel. Although the CFS has taken every care and precaution in identifying this area it will be subjected to spark and ember attack in the event of a fire.

It is recommended that you identify several Bushfire Safer Precincts when creating your personal Bushfire Survival Plan. Templates for Bushfire Survival Plans are available from the CFS website.

[www.cfs.sa.gov.au](http://www.cfs.sa.gov.au)

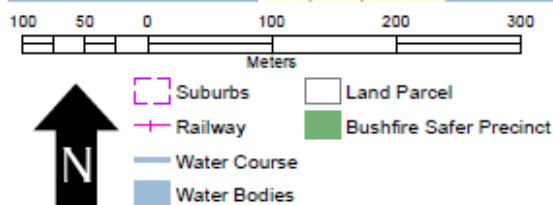


Government of  
South Australia

PREPARE. ACT. SURVIVE.



# Silver Sands Bushfire Safer Precinct



This map is current as of August 2011

This precinct is considered to be relatively safe from fire due to its low levels of fuel. Although the CFS has taken every care and precaution in identifying this area it will be subjected to spark and ember attack in the event of a fire.

It is recommended that you identify several Bushfire Safer Precincts when creating your personal Bushfire Survival Plan. Templates for Bushfire Survival Plans are available from the CFS website.


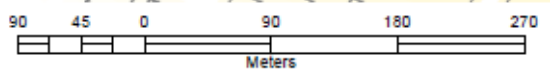
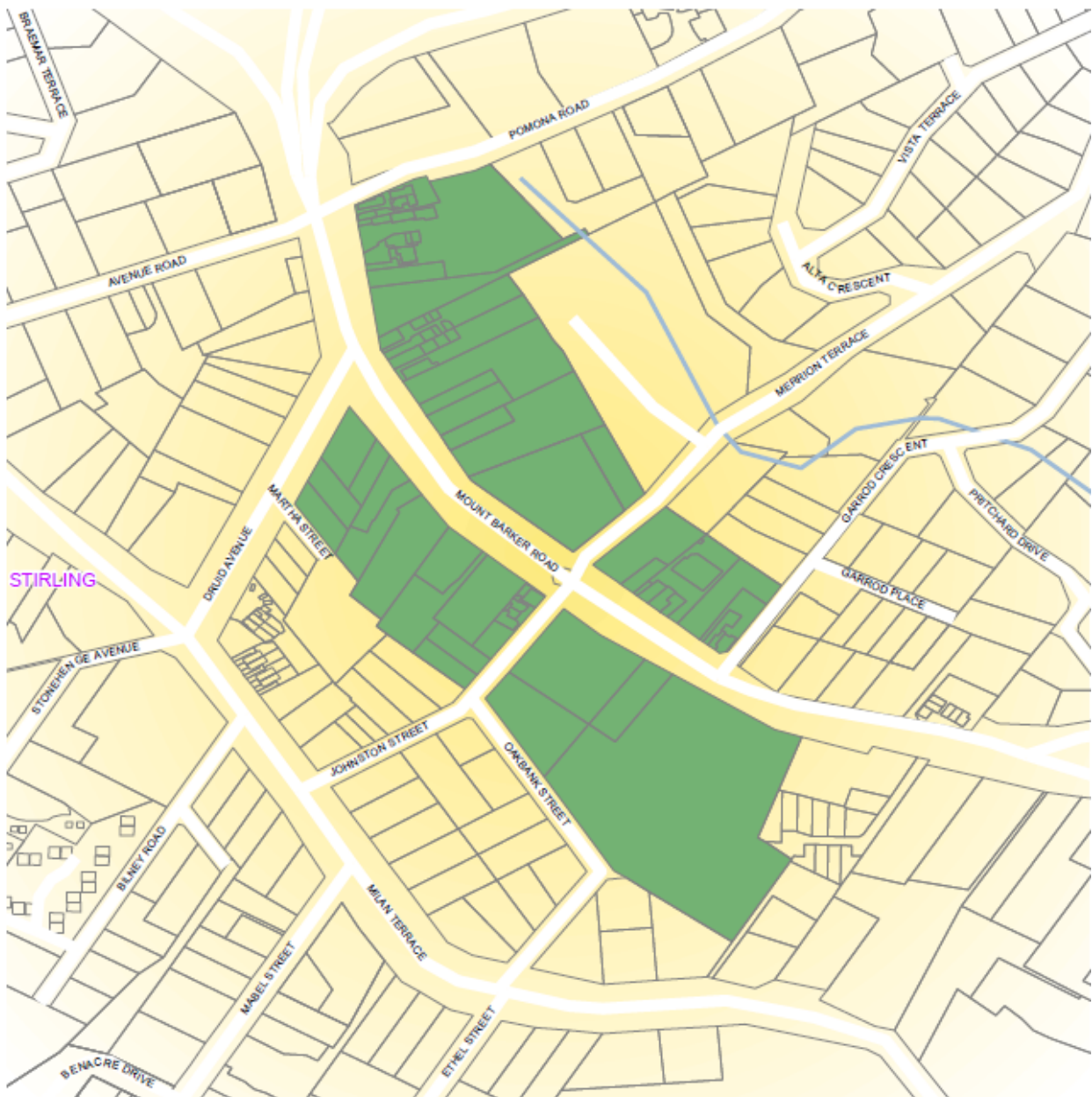
[www.cfs.sa.gov.au](http://www.cfs.sa.gov.au)



PREPARE. ACT. SURVIVE.



# Stirling Bushfire Safer Precinct



This map is current as of August 2011

This precinct is considered to be relatively safe from fire due to its low levels of fuel. Although the CFS has taken every care and precaution in identifying this area it will be subjected to spark and ember attack in the event of a fire.

It is recommended that you identify several Bushfire Safer Precincts when creating your personal Bushfire Survival Plan. Templates for Bushfire Survival Plans are available from the CFS website.

[www.cfs.sa.gov.au](http://www.cfs.sa.gov.au)





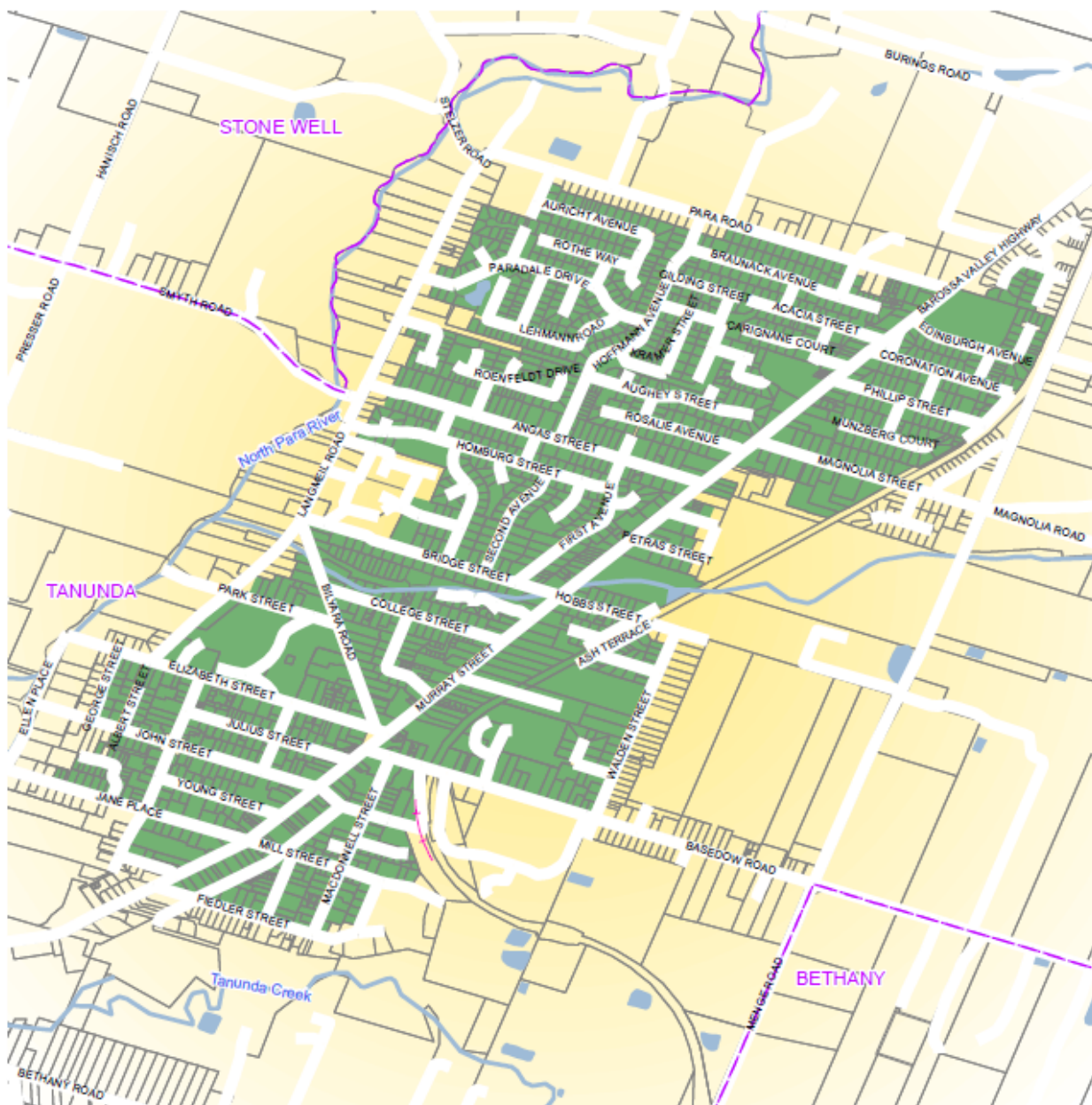
Government of  
South Australia

PREPARE. ACT. SURVIVE.



# Tanunda

## Bushfire Safer Precinct



This map is current as of August 2011

This precinct is considered to be relatively safe from fire due to its low levels of fuel. Although the CFS has taken every care and precaution in identifying this area it will be subjected to spark and ember attack in the event of a fire.

It is recommended that you identify several Bushfire Safer Precincts when creating your personal Bushfire Survival Plan. Templates for Bushfire Survival Plans are available from the CFS website.

[www.cfs.sa.gov.au](http://www.cfs.sa.gov.au)




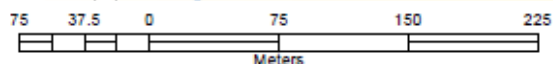
Government of  
South Australia

PREPARE. ACT. SURVIVE.



# Uraidla

## Bushfire Safer Precinct



This map is current as of August 2011

This precinct is considered to be relatively safe from fire due to its low levels of fuel. Although the CFS has taken every care and precaution in identifying this area it will be subjected to spark and ember attack in the event of a fire.

It is recommended that you identify several Bushfire Safer Precincts when creating your personal Bushfire Survival Plan. Templates for Bushfire Survival Plans are available from the CFS website.

[www.cfs.sa.gov.au](http://www.cfs.sa.gov.au)



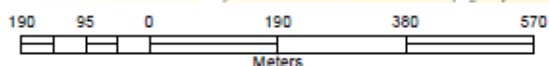
Government of  
South Australia

PREPARE. ACT. SURVIVE.



# Williamstown

## Bushfire Safer Precinct



- Suburbs
- Land Parcel
- Railway
- Bushfire Safer Precinct
- Water Course
- Water Bodies

This map is current as of August 2011

This precinct is considered to be relatively safe from fire due to its low levels of fuel. Although the CFS has taken every care and precaution in identifying this area it will be subjected to spark and ember attack in the event of a fire.

It is recommended that you identify several Bushfire Safer Precincts when creating your personal Bushfire Survival Plan. Templates for Bushfire Survival Plans are available from the CFS website.

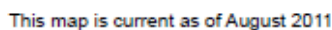
[www.cfs.sa.gov.au](http://www.cfs.sa.gov.au)



Government of  
South Australia

PREPARE. ACT. SURVIVE.

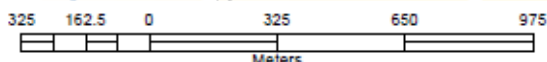




It is recommended that you identify several Bushfire Safer Precincts when creating your personal Bushfire Survival Plan. Templates for Bushfire Survival Plans are available from the CFS website.

[www.cfs.sa.gov.au](http://www.cfs.sa.gov.au)

# Woodside Bushfire Safer Precinct



- Suburbs
- Land Parcel
- + Railway
- Bushfire Safer Precinct
- Water Course
- Water Bodies

This map is current as of August 2011

This precinct is considered to be relatively safe from fire due to its low levels of fuel. Although the CFS has taken every care and precaution in identifying this area it will be subjected to spark and ember attack in the event of a fire.

It is recommended that you identify several Bushfire Safer Precincts when creating your personal Bushfire Survival Plan. Templates for Bushfire Survival Plans are available from the CFS website.

[www.cfs.sa.gov.au](http://www.cfs.sa.gov.au)



Government of  
South Australia

PREPARE. ACT. SURVIVE.

